

Project PJ3D & PJ2D SURVEY

Project ID 2005103

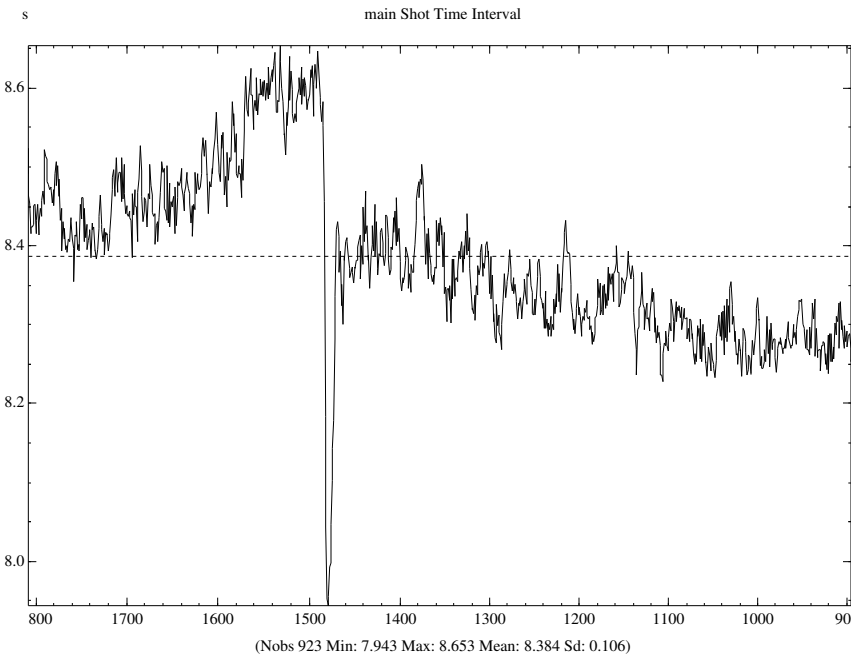
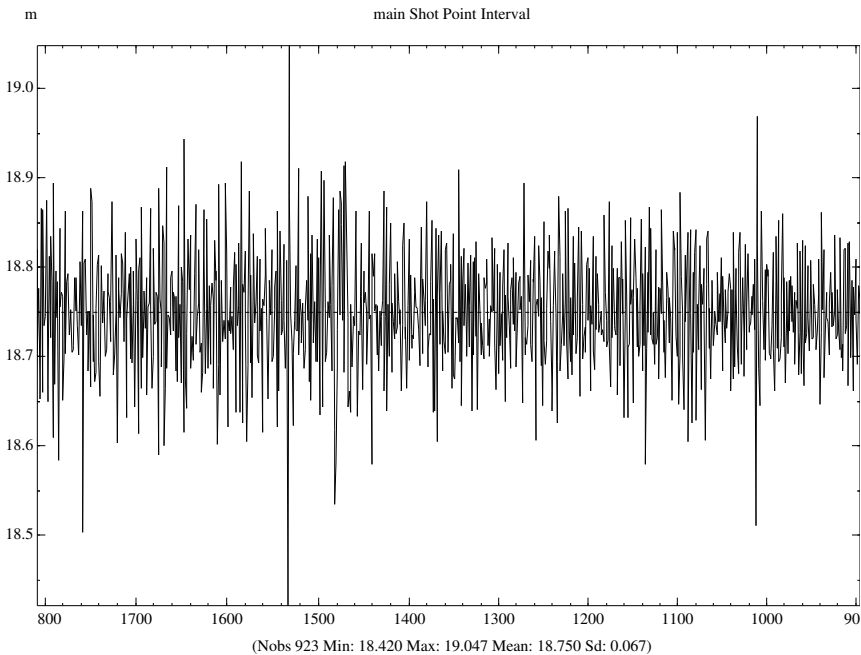
Client BENARIS PETROLEUM N.V.

Line Name PJ051212P1010 (10)

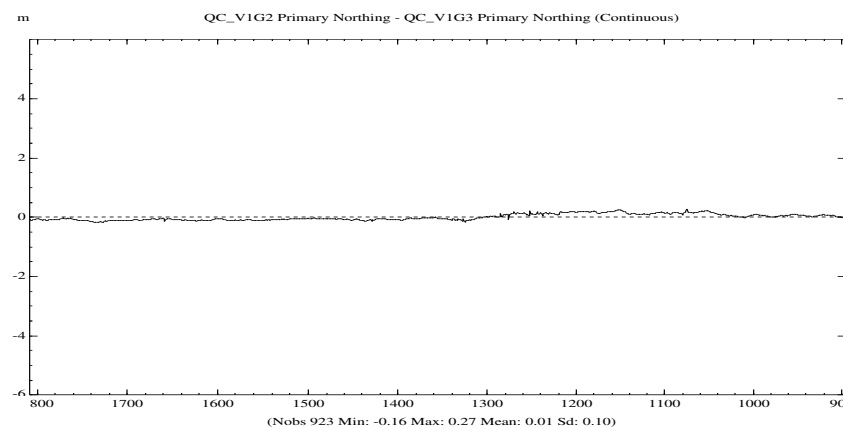
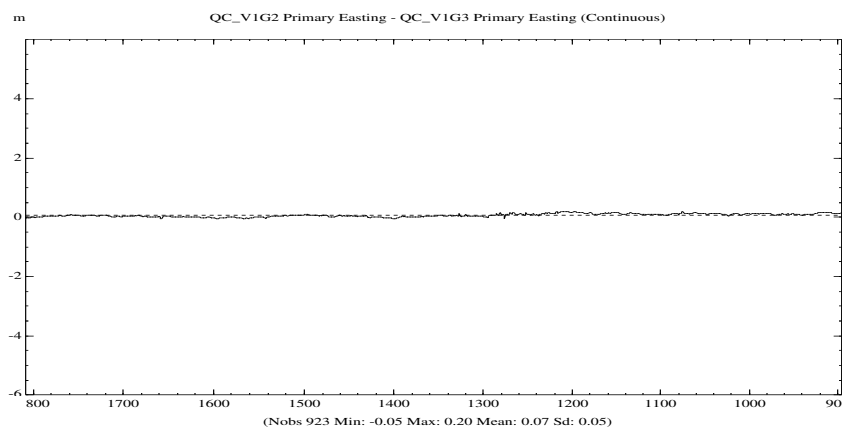
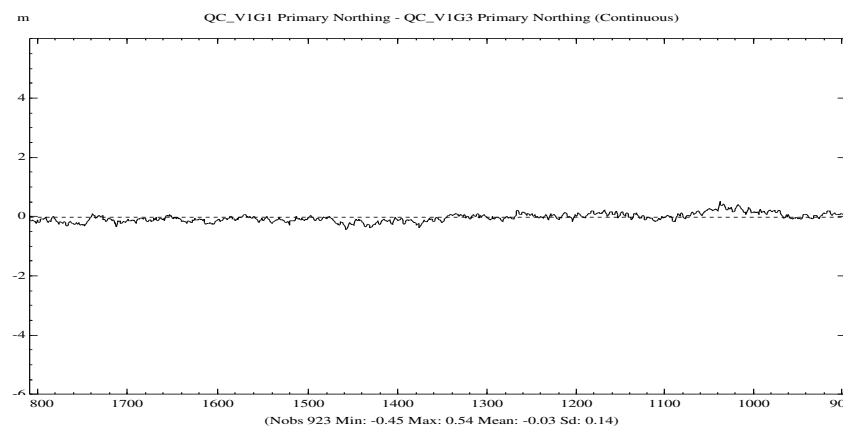
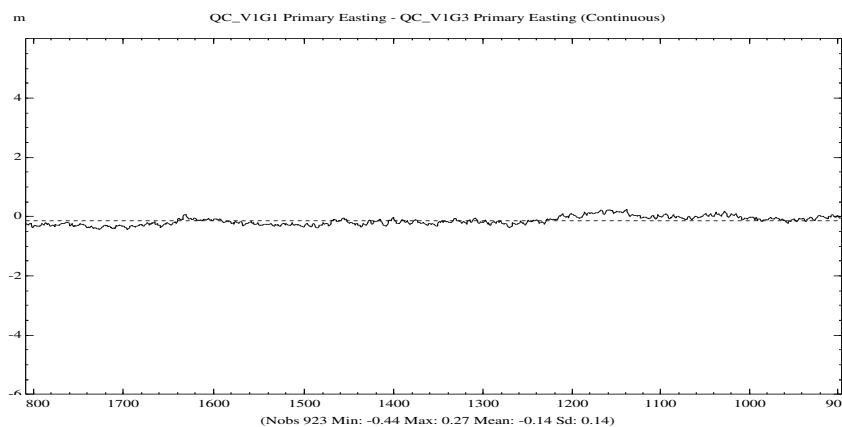
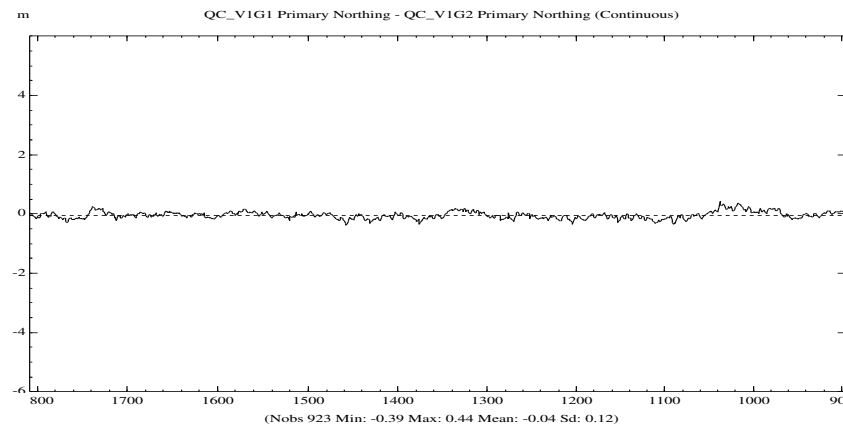
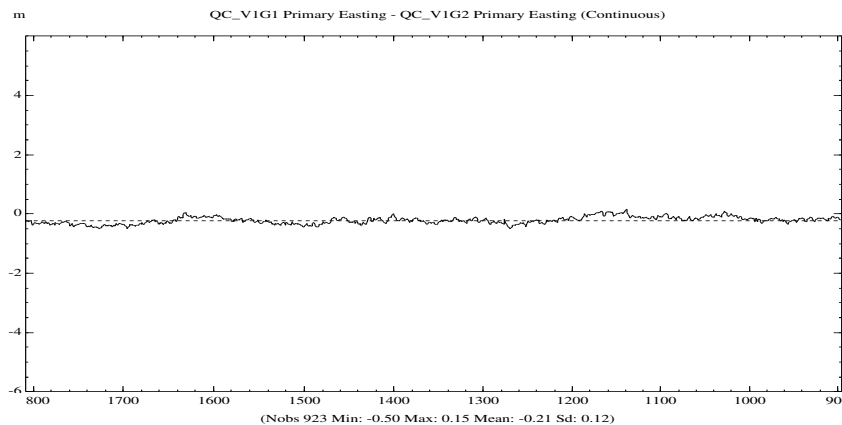
File Number 000

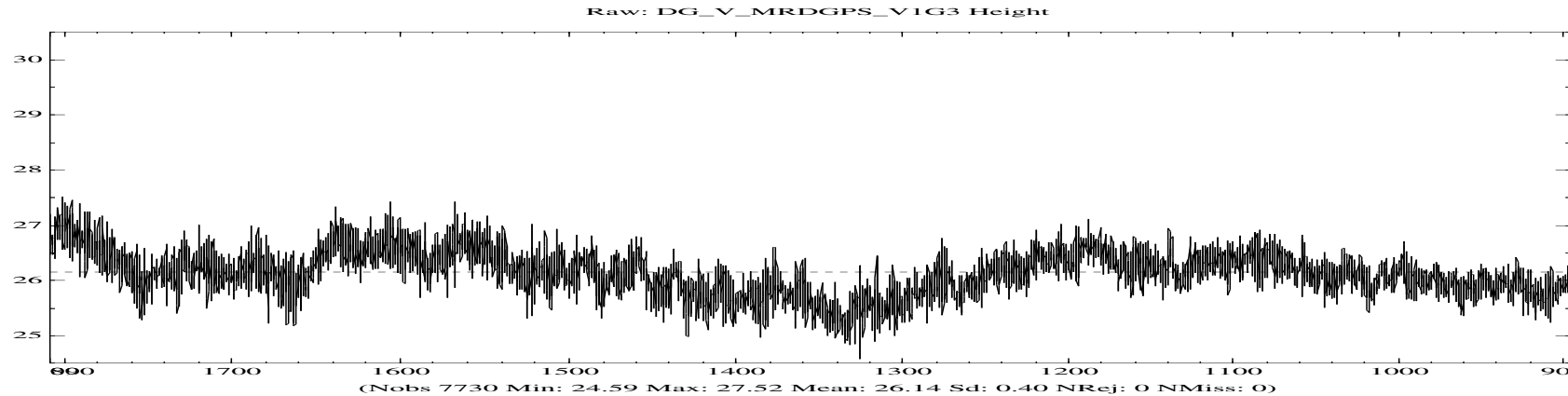
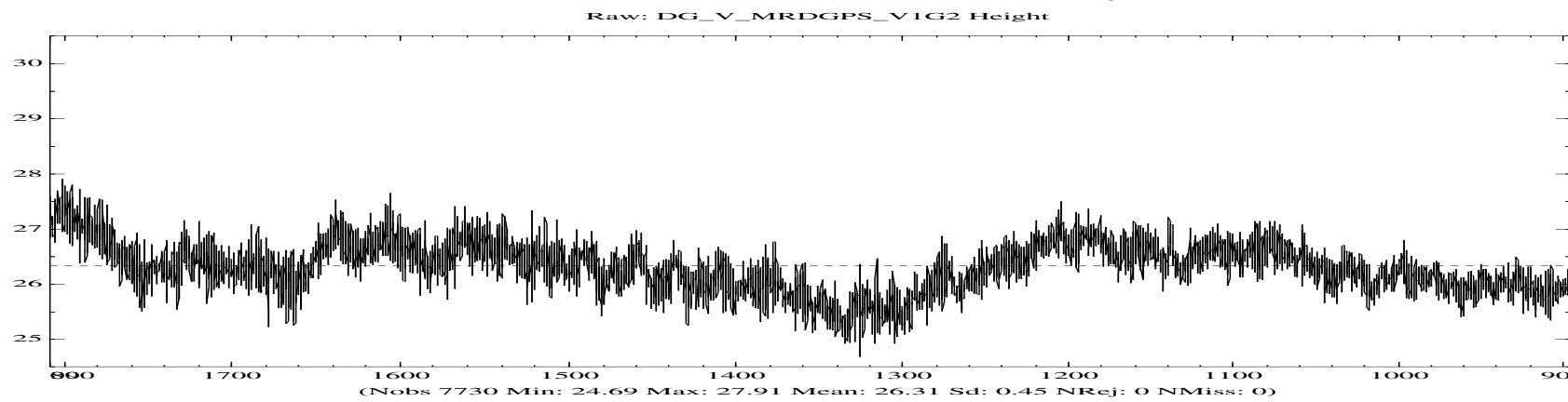
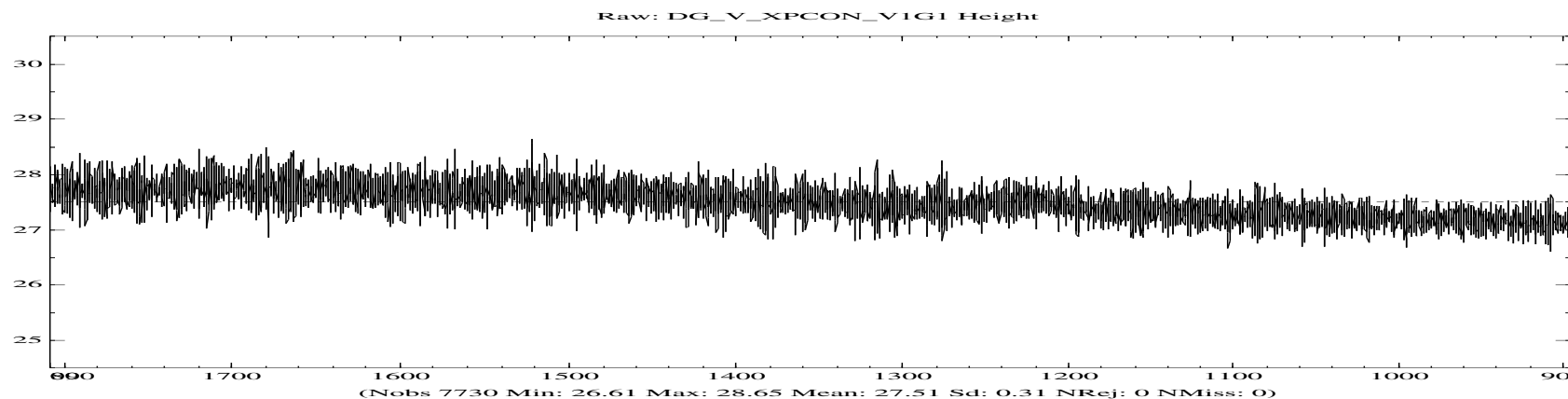
First Shot 1809 Date 20:52:29 22 Oct 2005

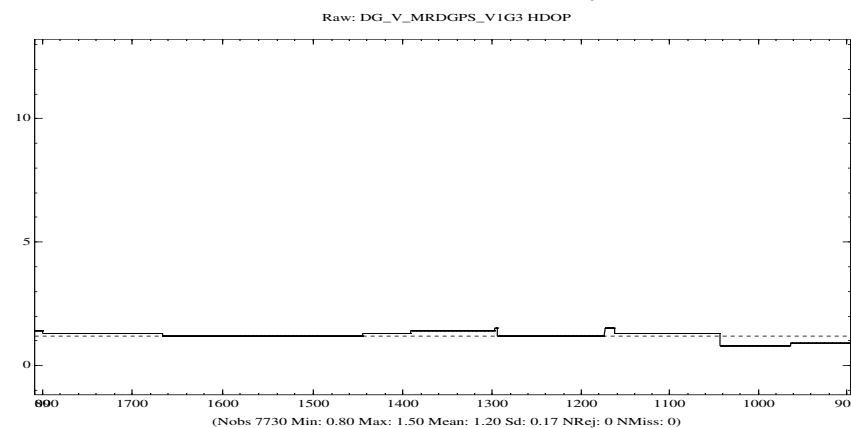
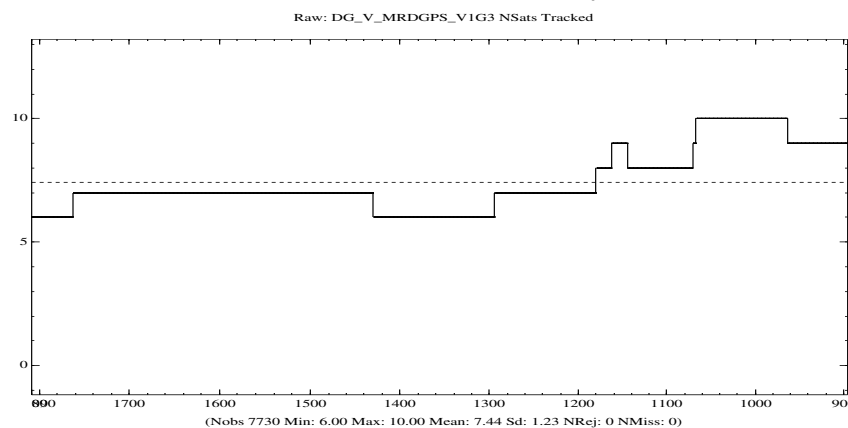
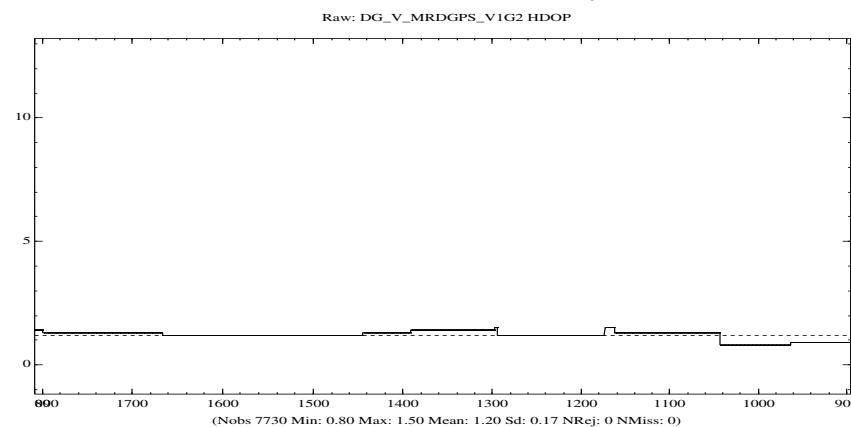
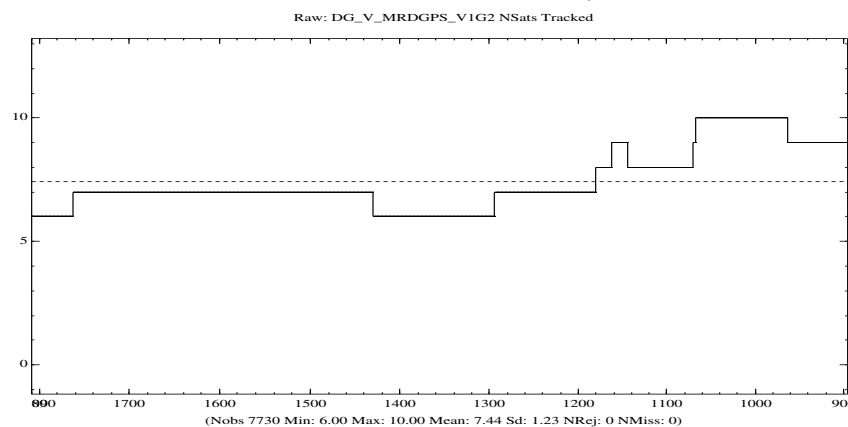
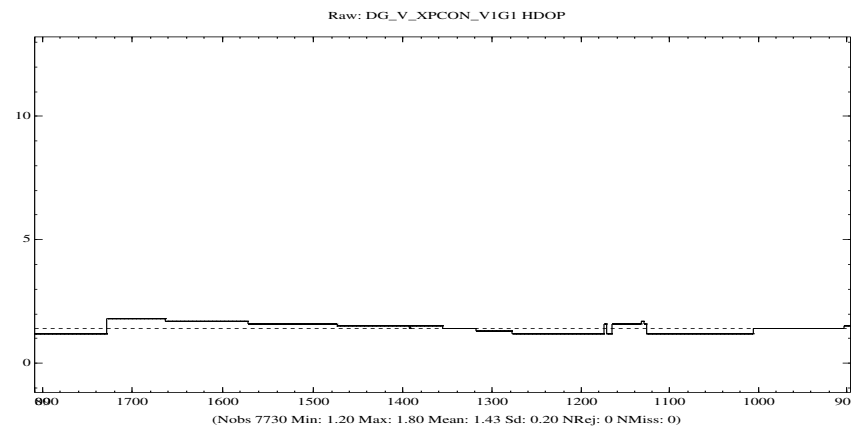
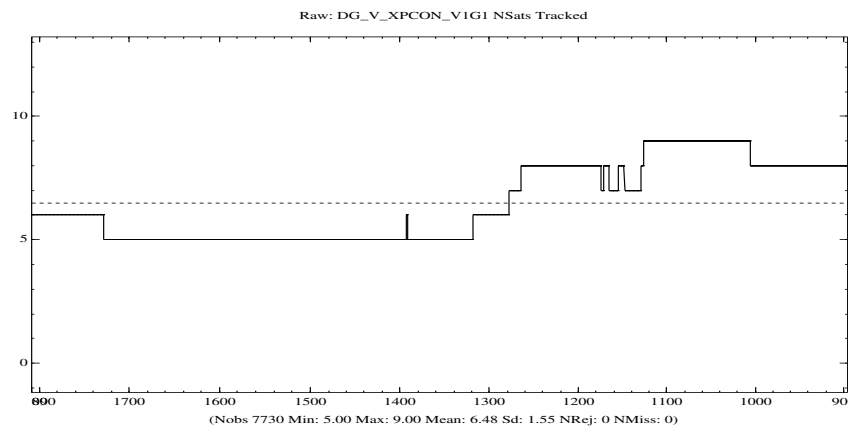
Last Shot 887 Date 23:01:19 22 Oct 2005

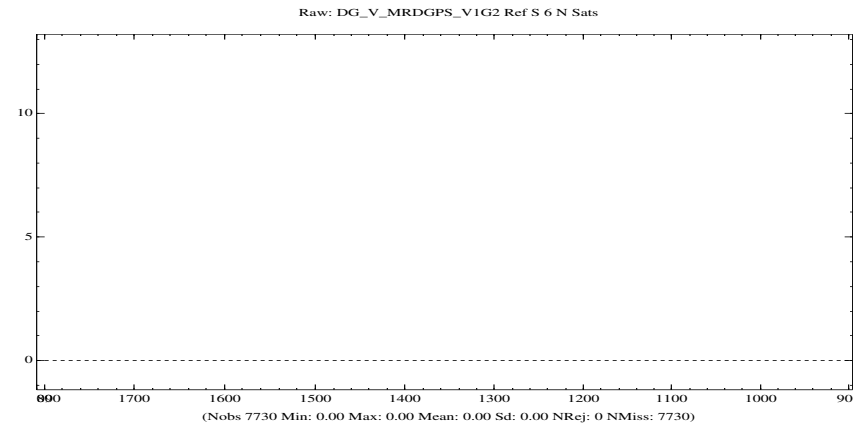
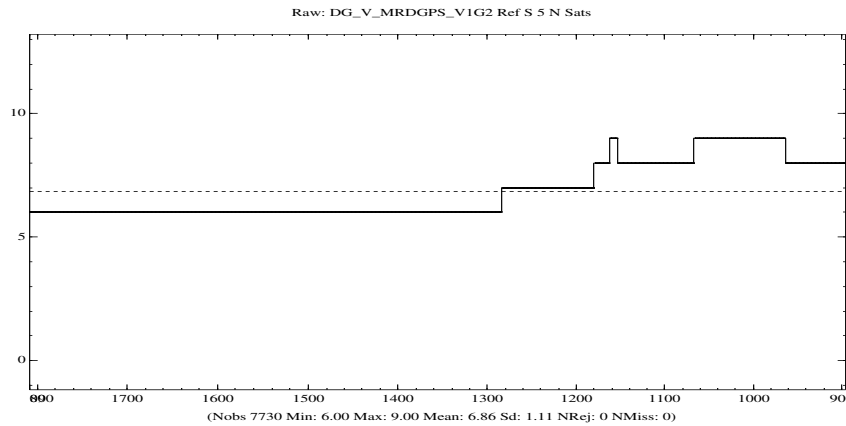
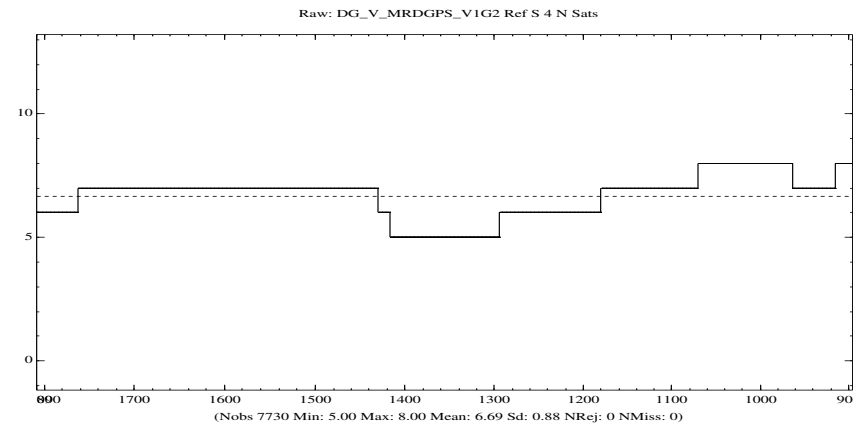
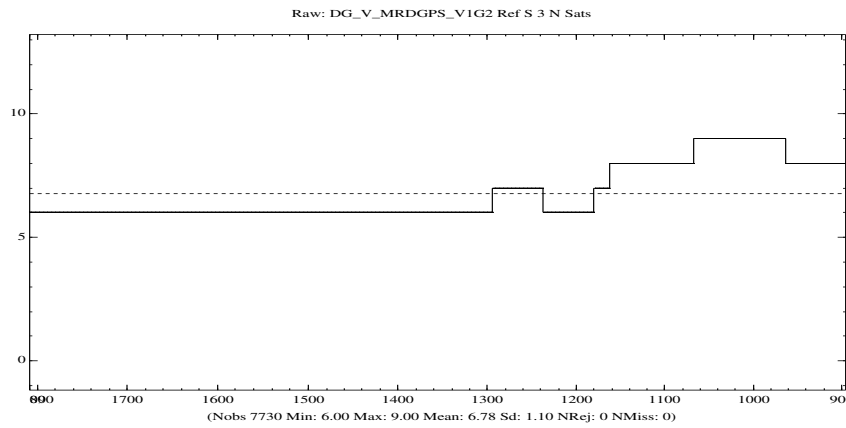
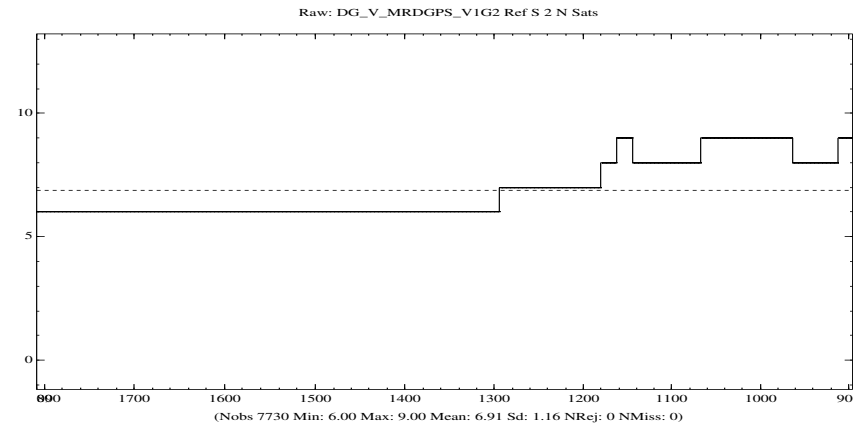
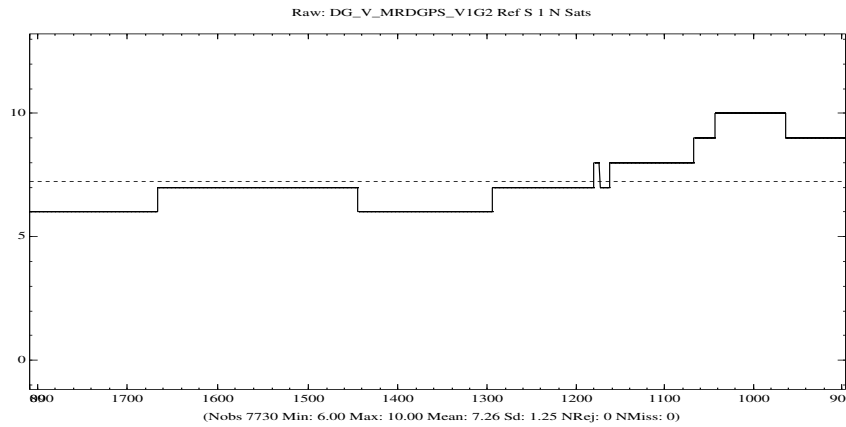


<i>Id</i>	<i>Rejection Threshold Description</i>	<i>Upper</i>	<i>Lower</i>

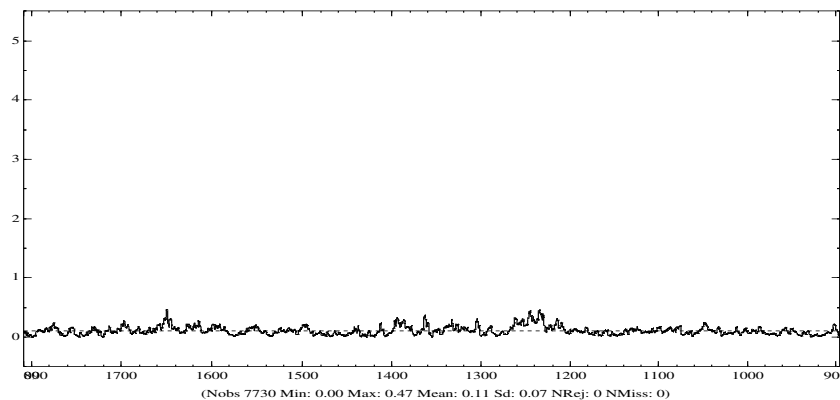




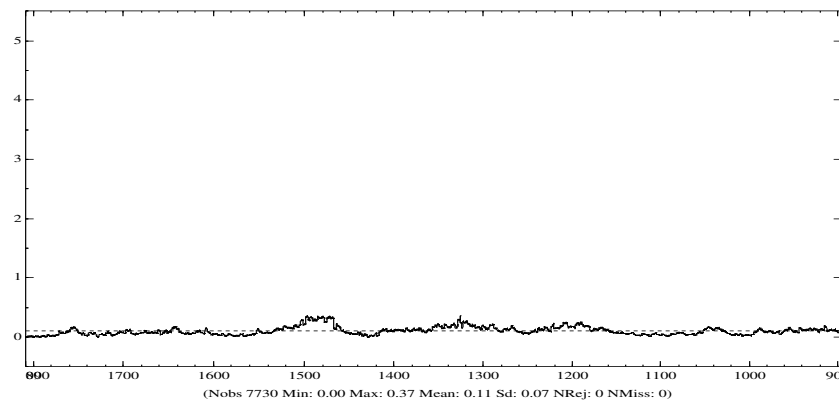




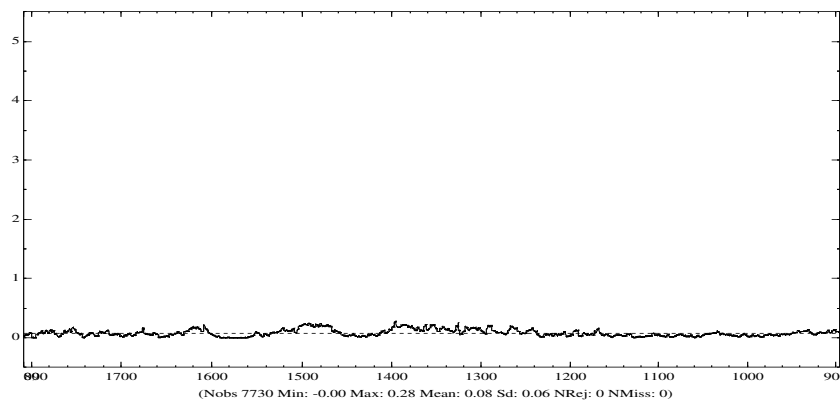
Raw: DG_V_MRDGPS_V1G2 Ref S 1 Unit Var



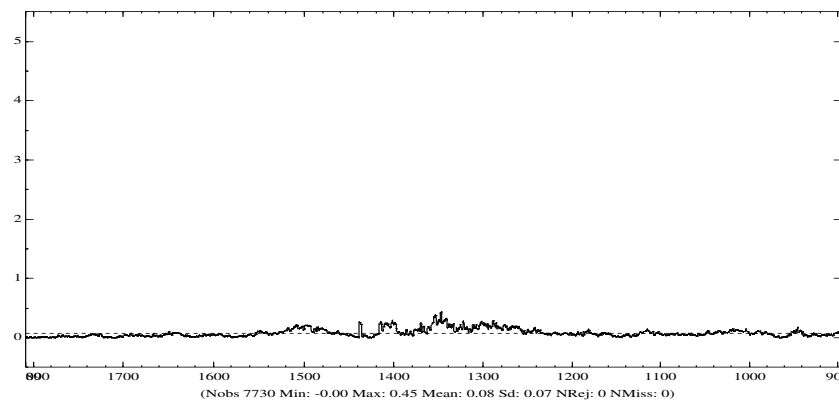
Raw: DG_V_MRDGPS_V1G2 Ref S 2 Unit Var



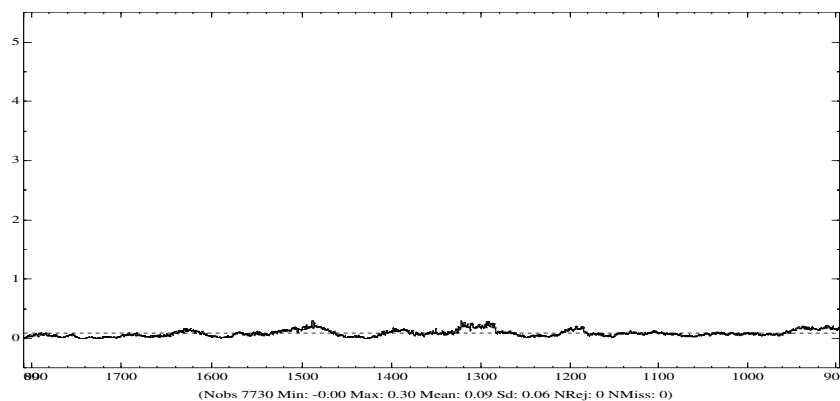
Raw: DG_V_MRDGPS_V1G2 Ref S 3 Unit Var



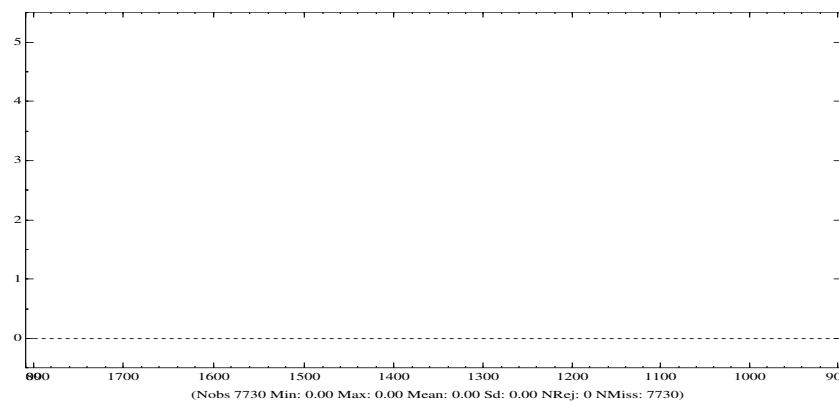
Raw: DG_V_MRDGPS_V1G2 Ref S 4 Unit Var



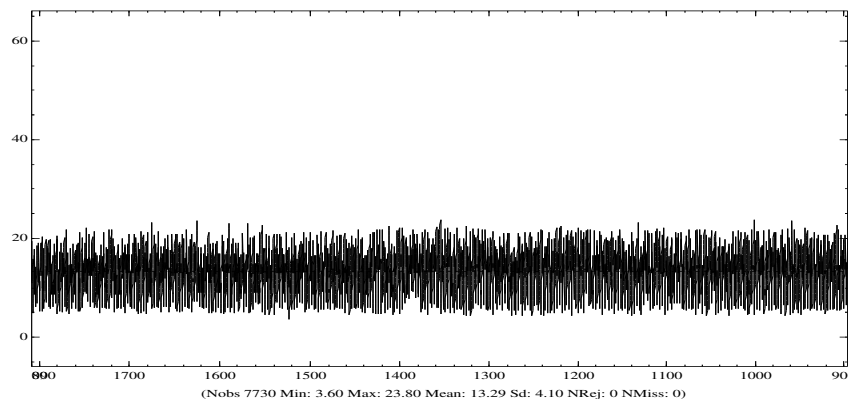
Raw: DG_V_MRDGPS_V1G2 Ref S 5 Unit Var



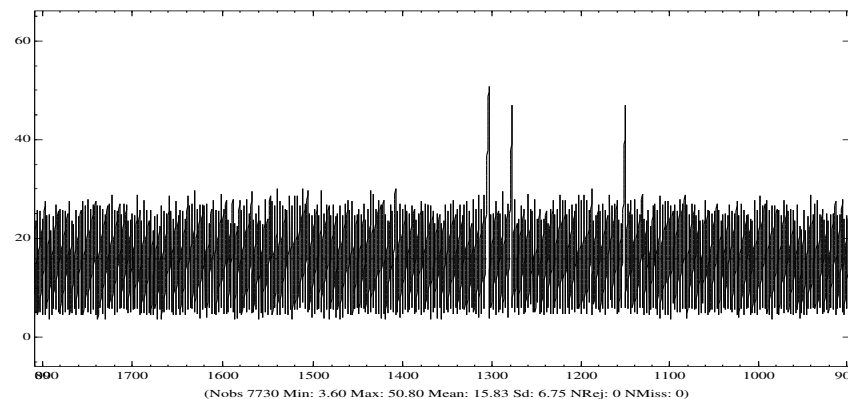
Raw: DG_V_MRDGPS_V1G2 Ref S 6 Unit Var



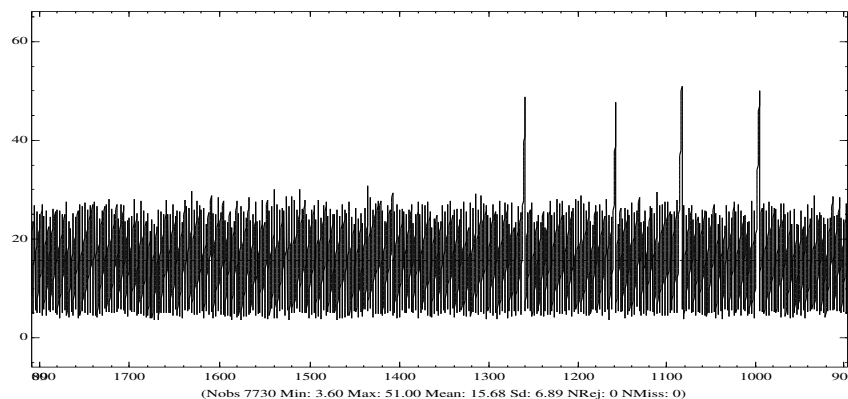
Raw: DG_V_MRDGPS_V1G2 Ref S 1 Corr Age



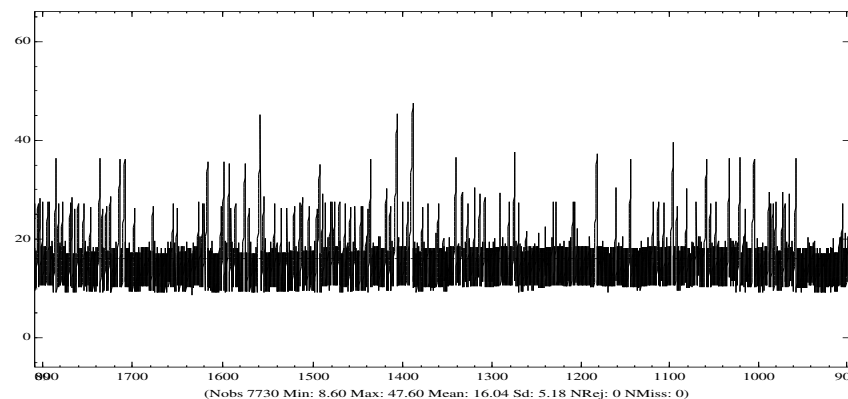
Raw: DG_V_MRDGPS_V1G2 Ref S 2 Corr Age



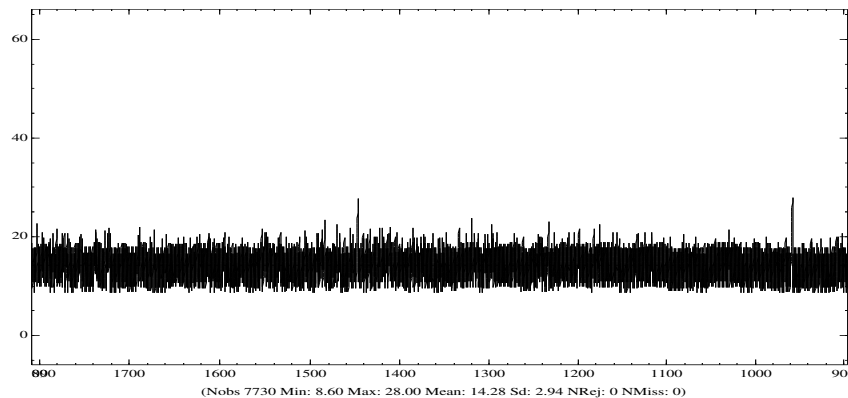
Raw: DG_V_MRDGPS_V1G2 Ref S 3 Corr Age



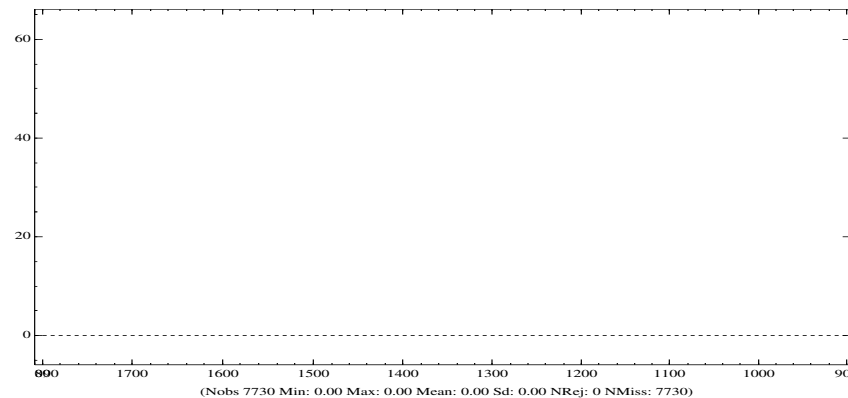
Raw: DG_V_MRDGPS_V1G2 Ref S 4 Corr Age



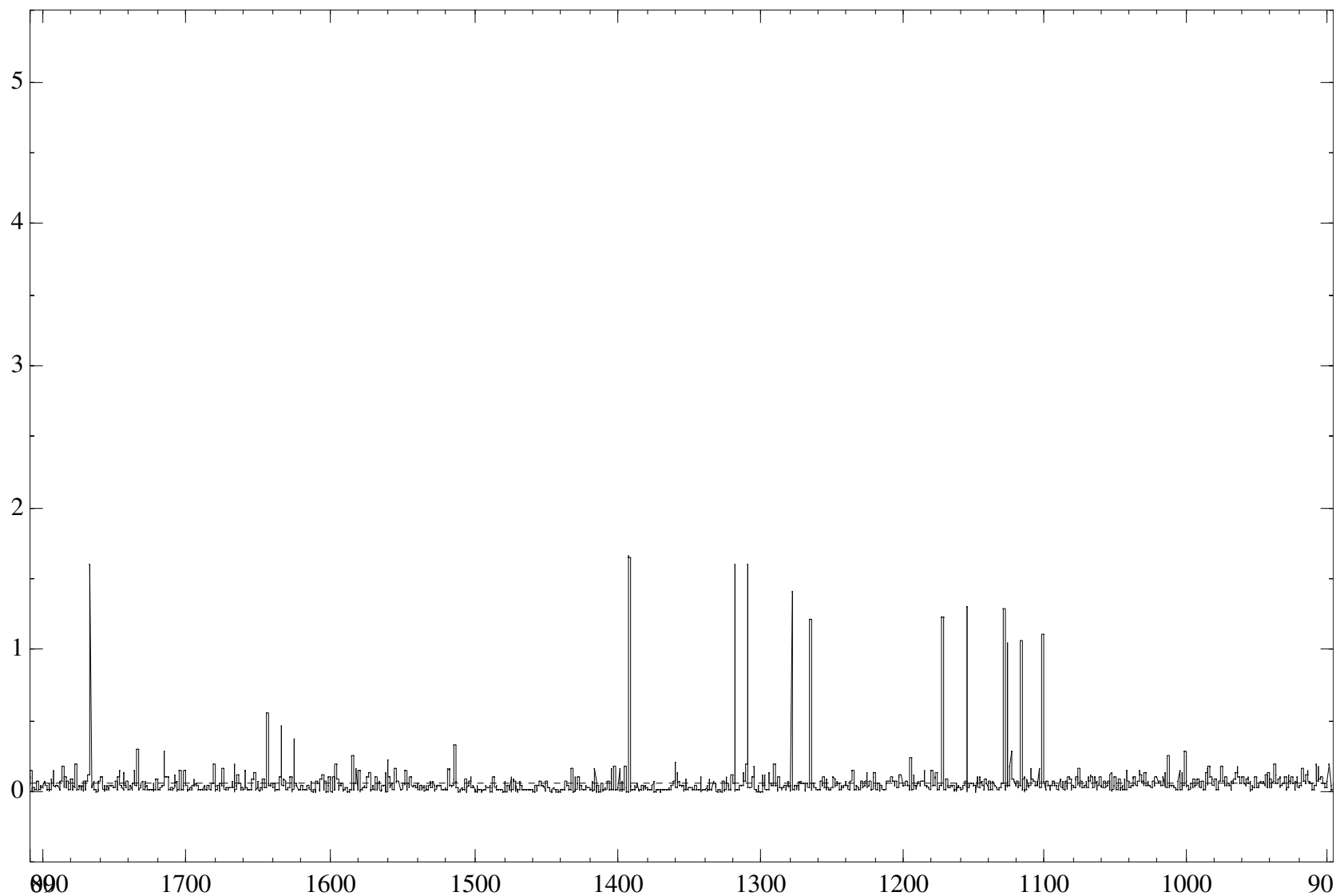
Raw: DG_V_MRDGPS_V1G2 Ref S 5 Corr Age



Raw: DG_V_MRDGPS_V1G2 Ref S 6 Corr Age

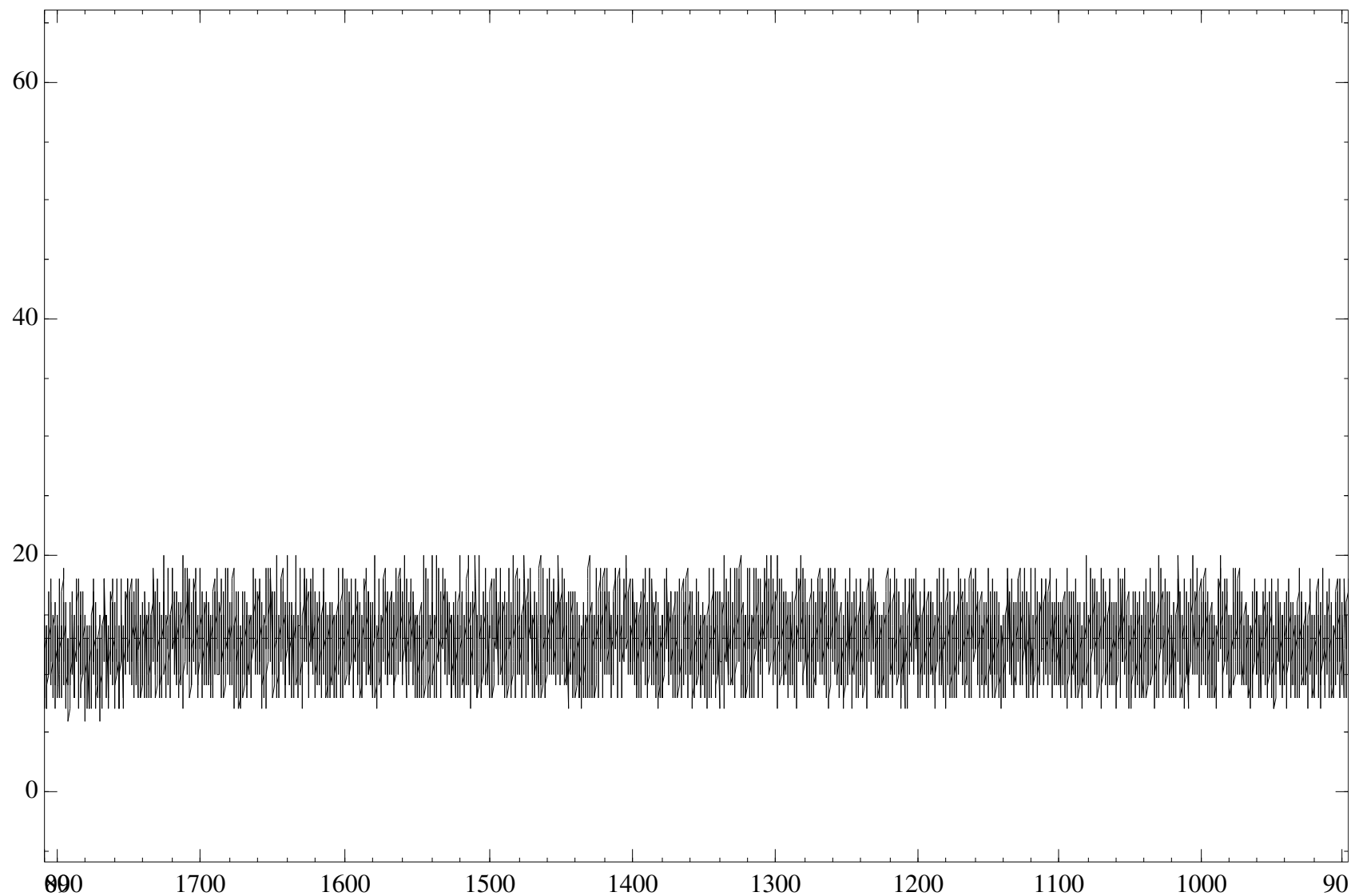


Raw: DG_V_XPCON_V1G1 Unit Variance



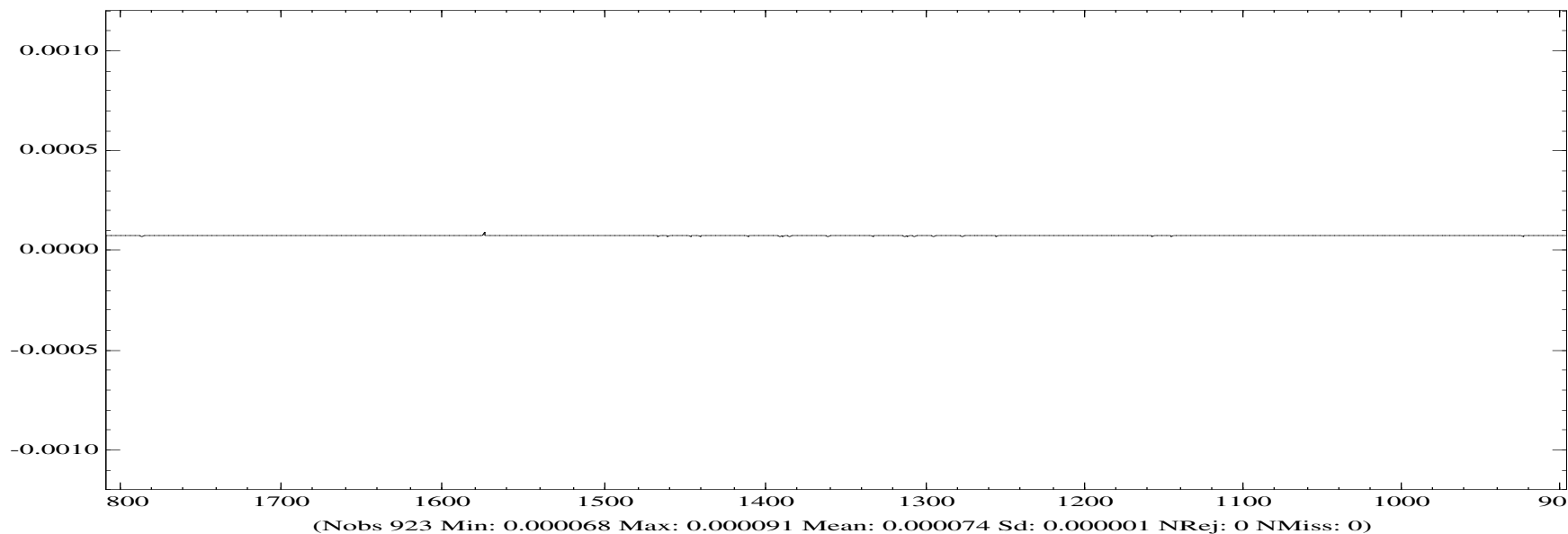
(Nobs 7730 Min: -0.00 Max: 1.66 Mean: 0.07 Sd: 0.15 NRej: 0 NMiss: 0)

Raw: DG_V_XPCON_V1G1 Latency (s)

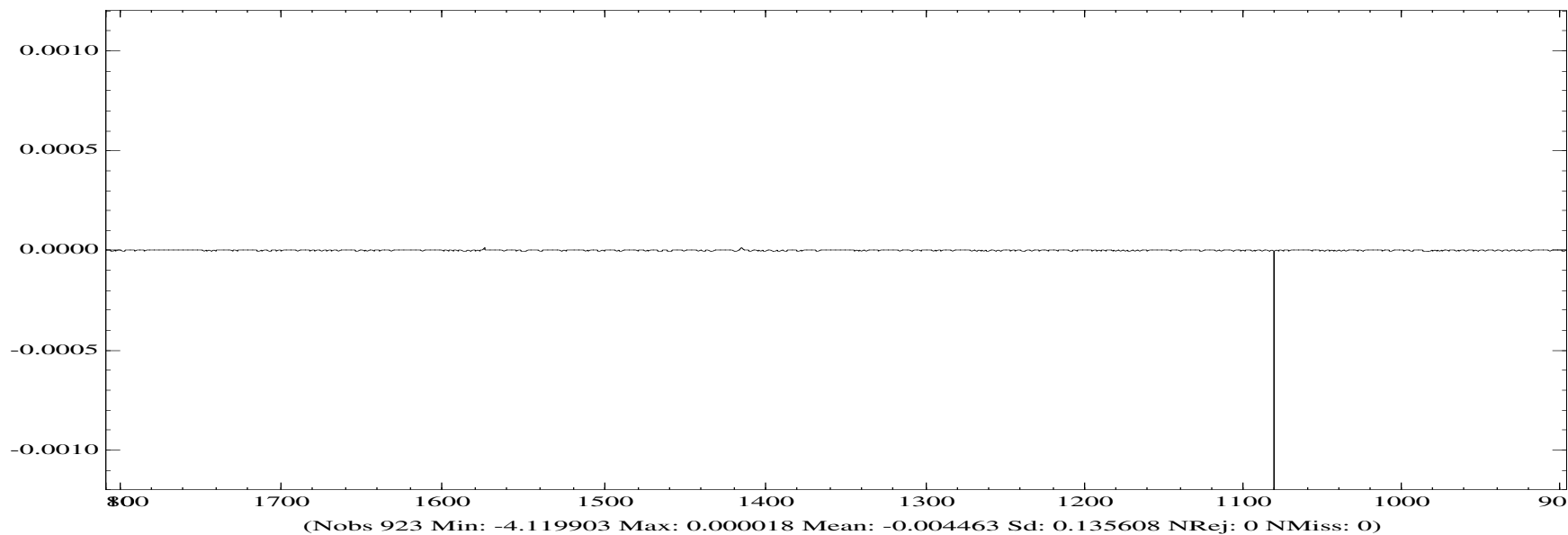


(Nobs 7730 Min: 6.00 Max: 20.00 Mean: 12.95 Sd: 2.78 NRej: 0 NMiss: 0)

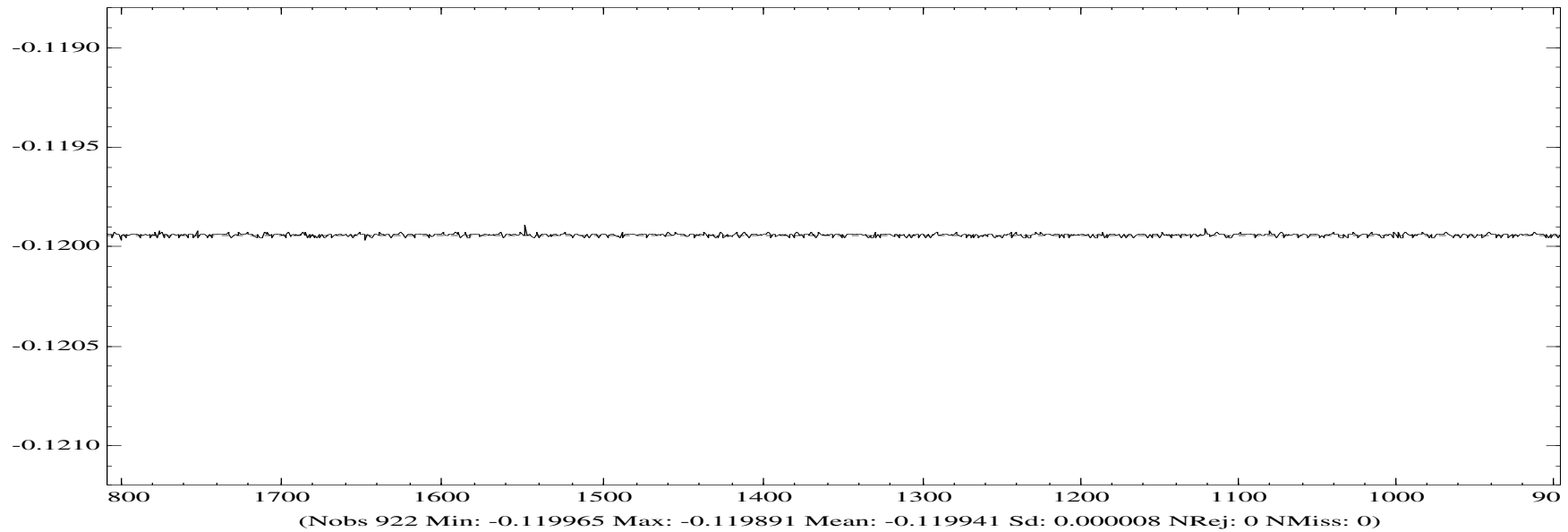
Output Trigger: ori-rtnu Shot_predict - Input Trigger: ori-rtnu TB (Continuous)

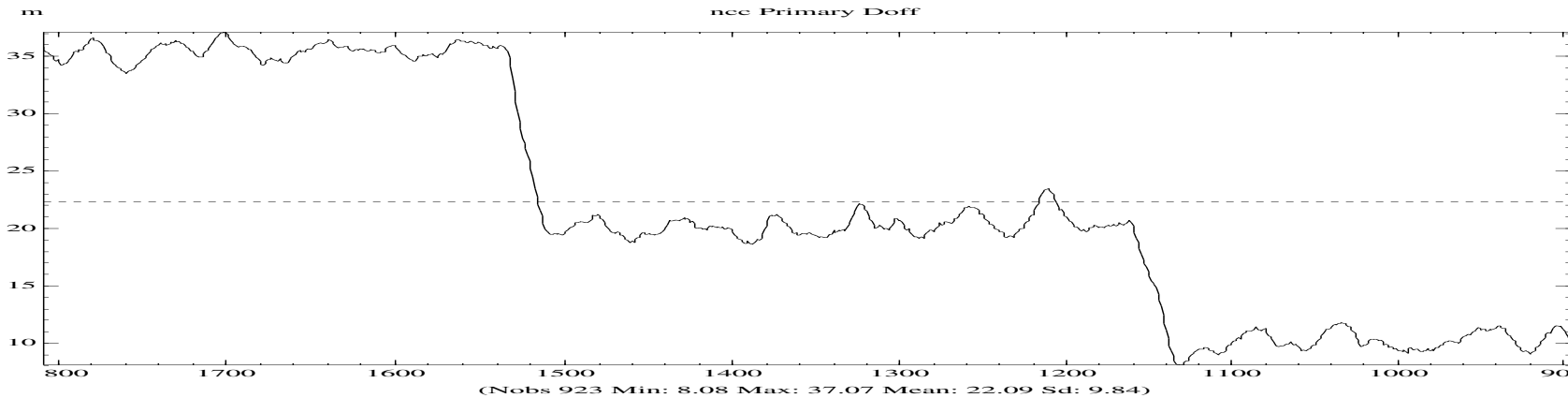
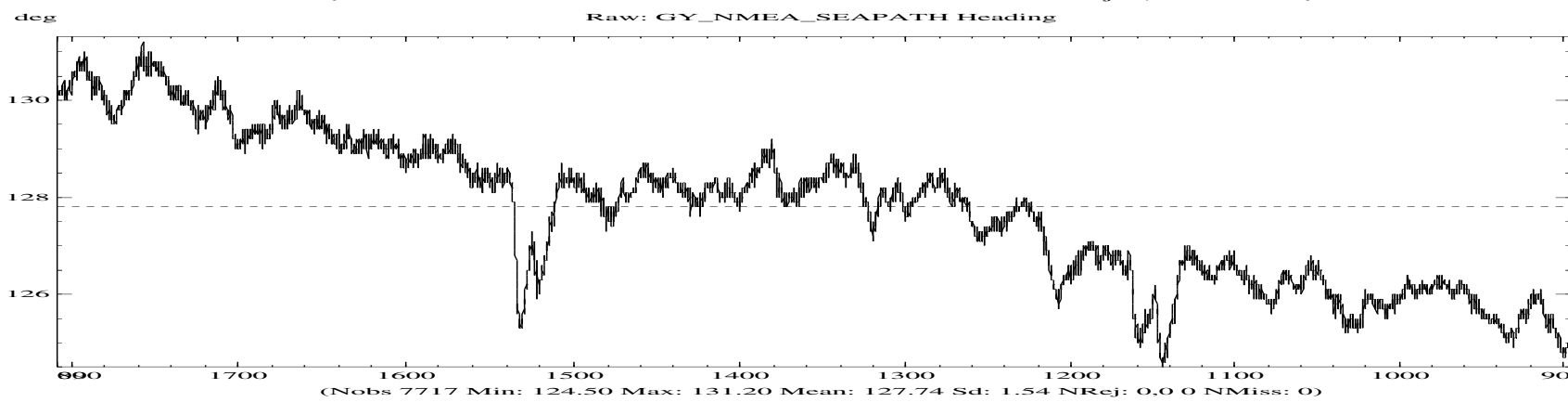
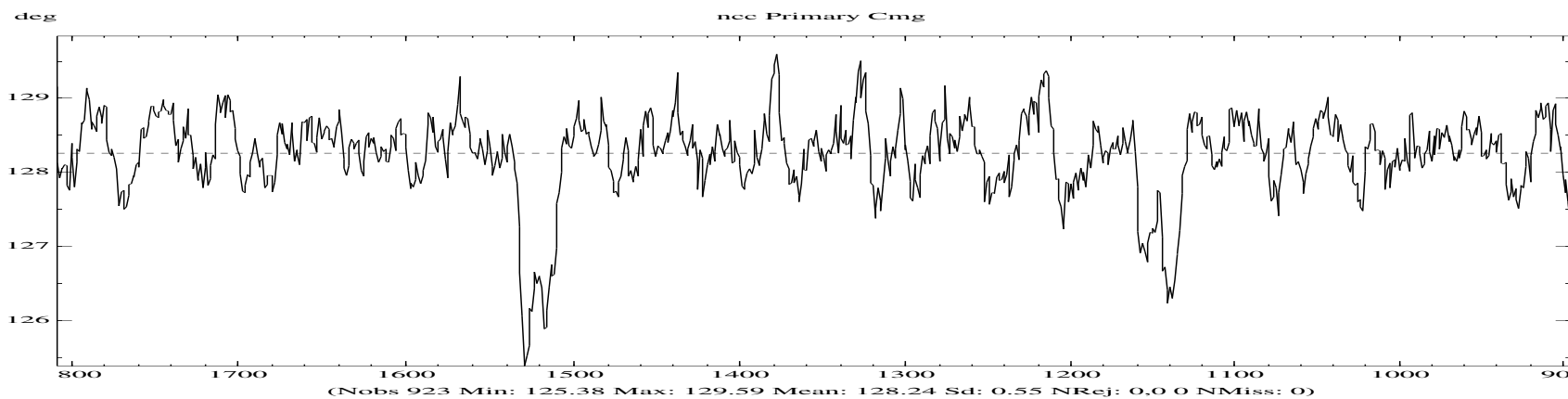


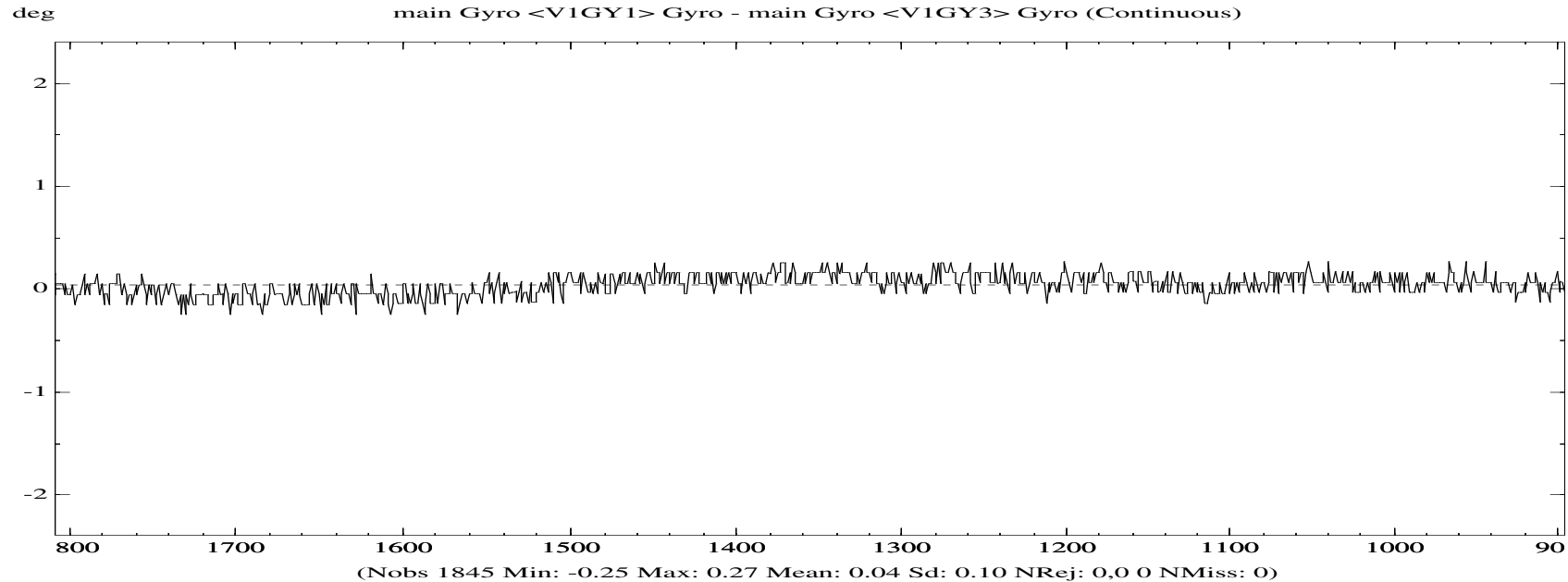
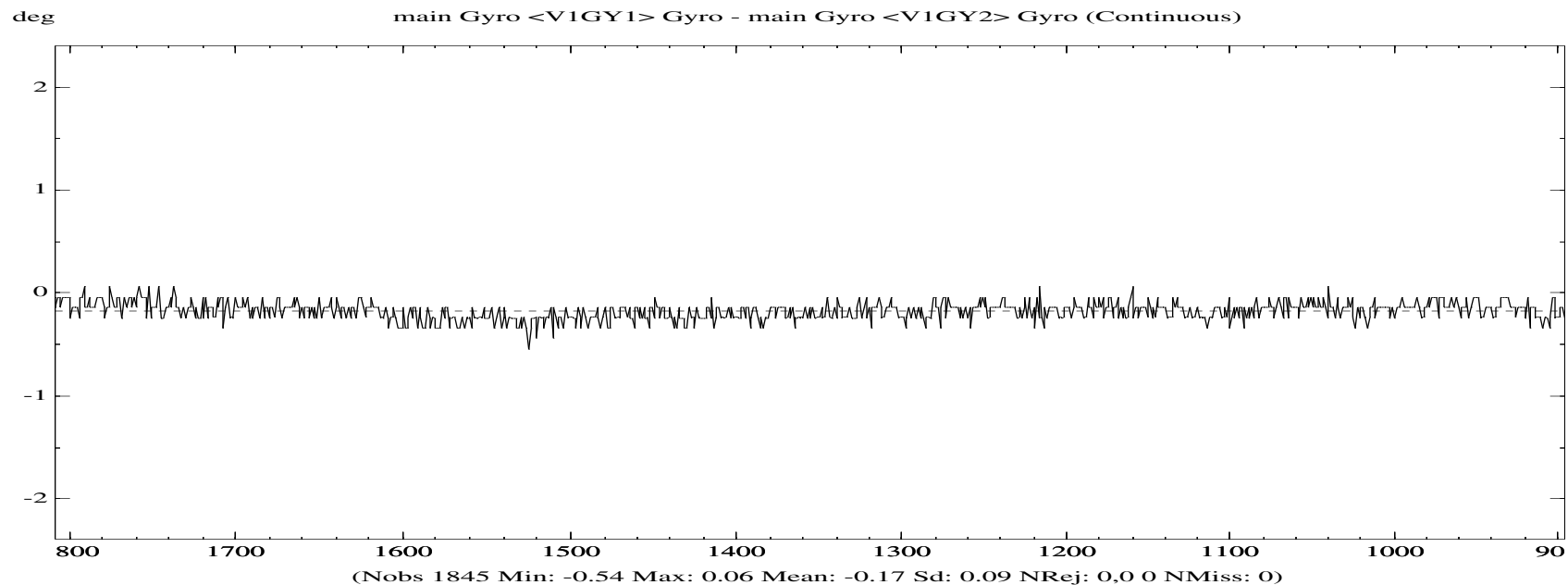
Raw: TL_TRUETIME EVENT TIME - Input Trigger: ori-rtnu TB (Continuous)

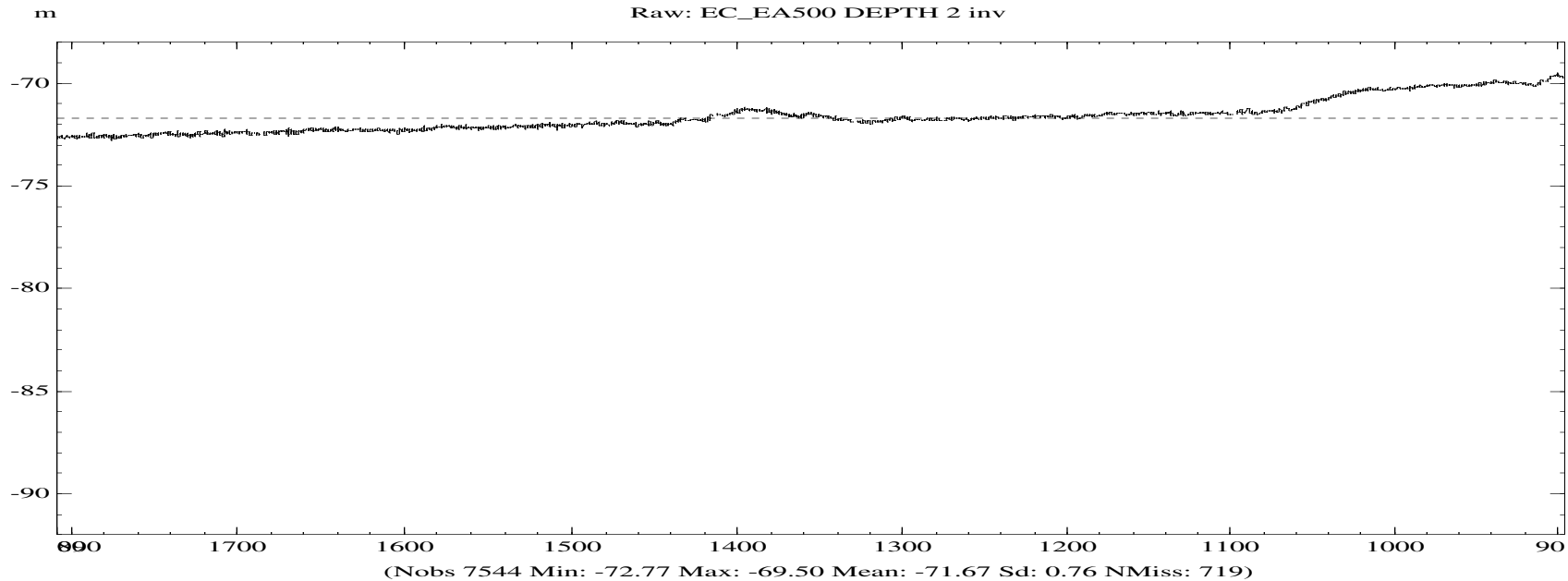
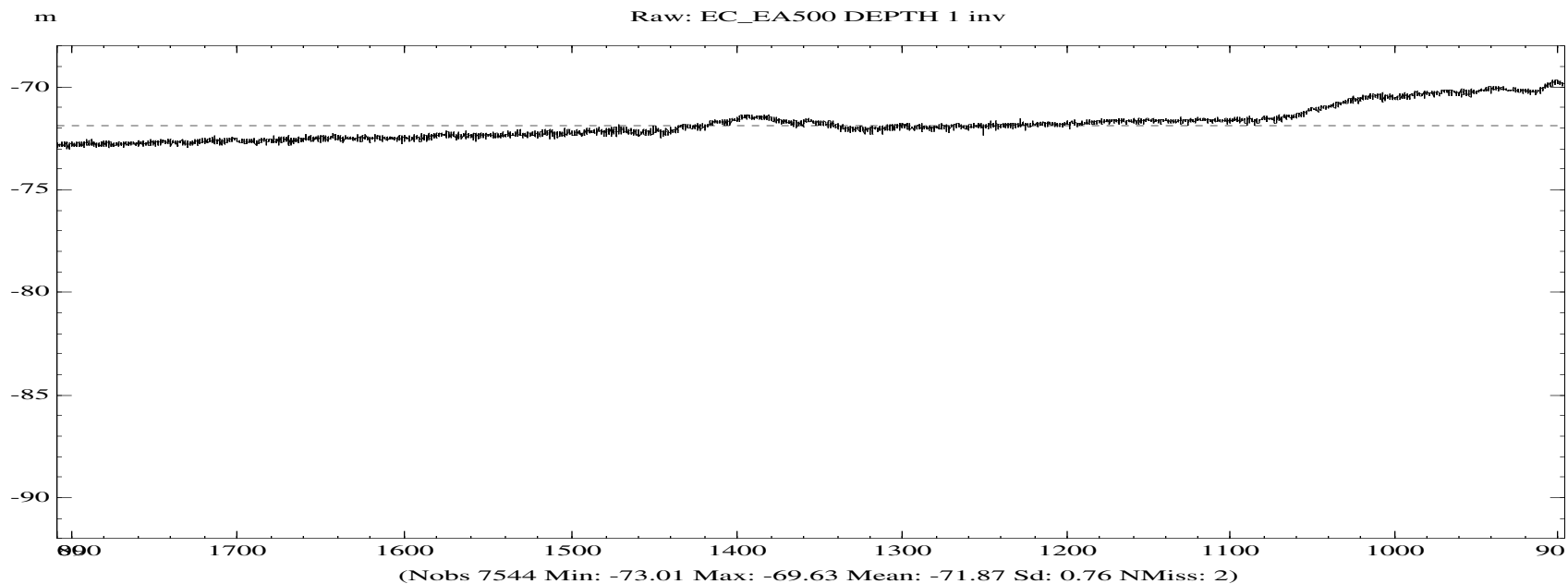


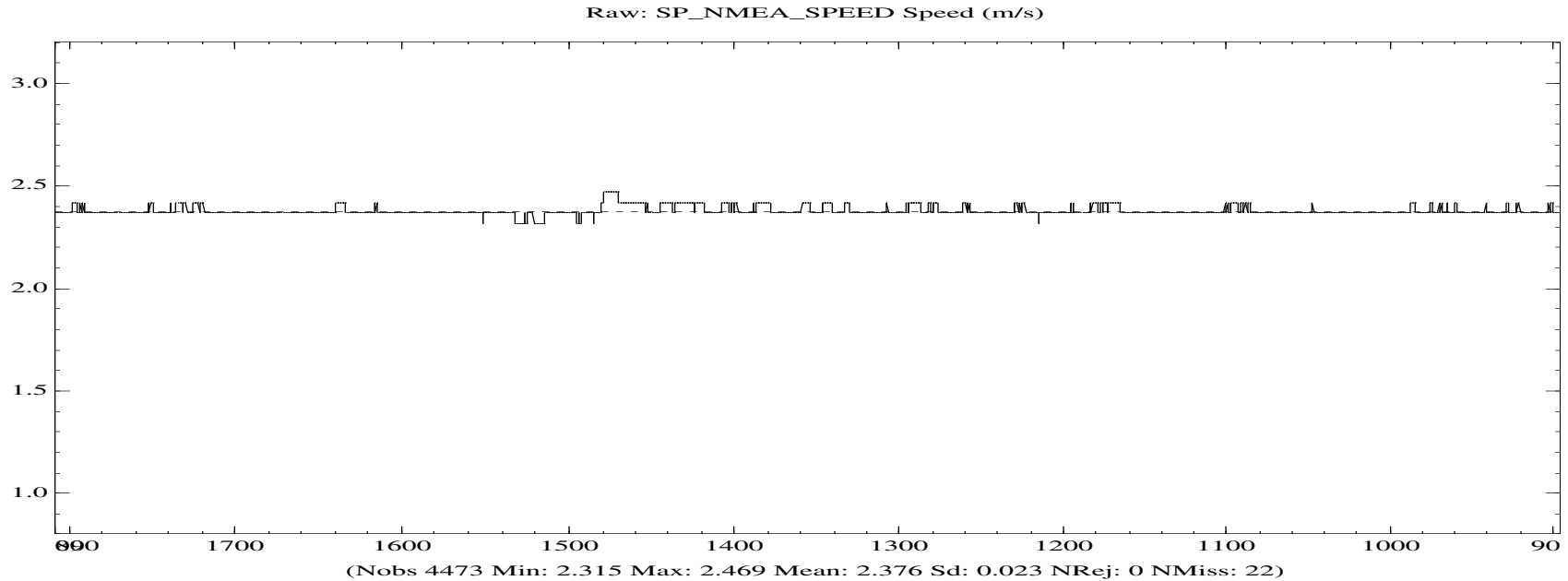
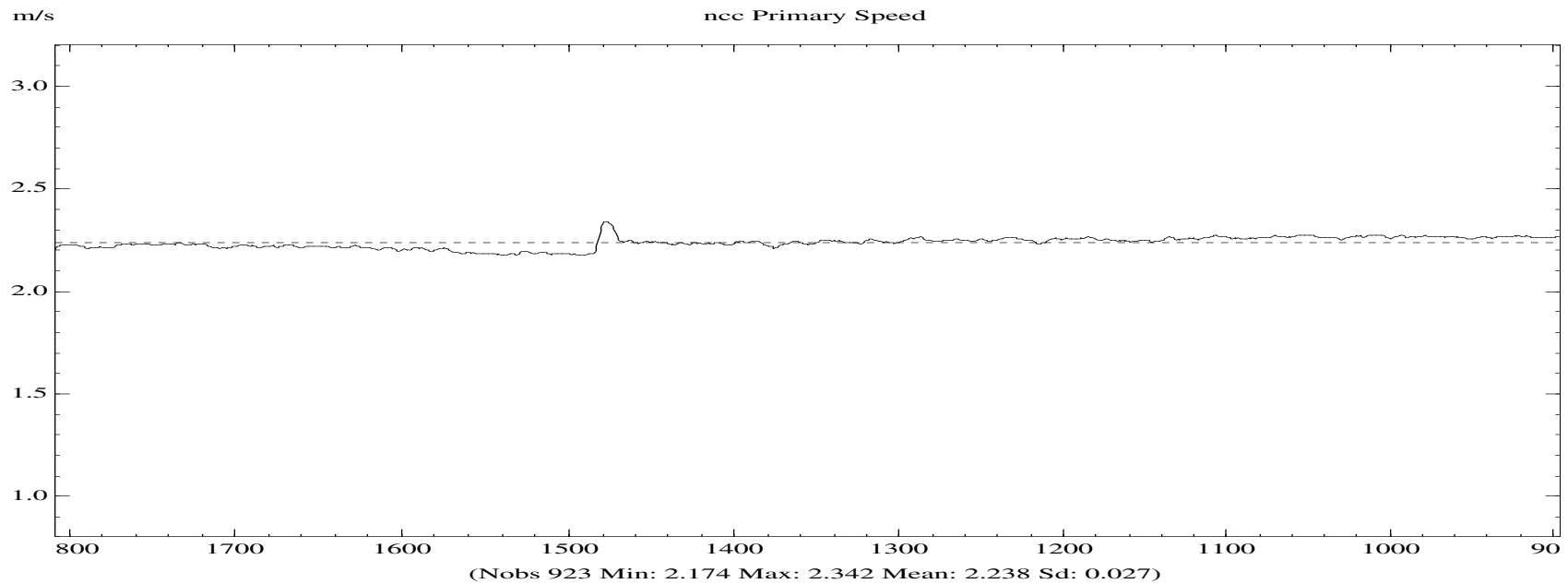
Input Trigger: ori-rtnu SR - Input Trigger: ori-rtnu TB (Continuous)

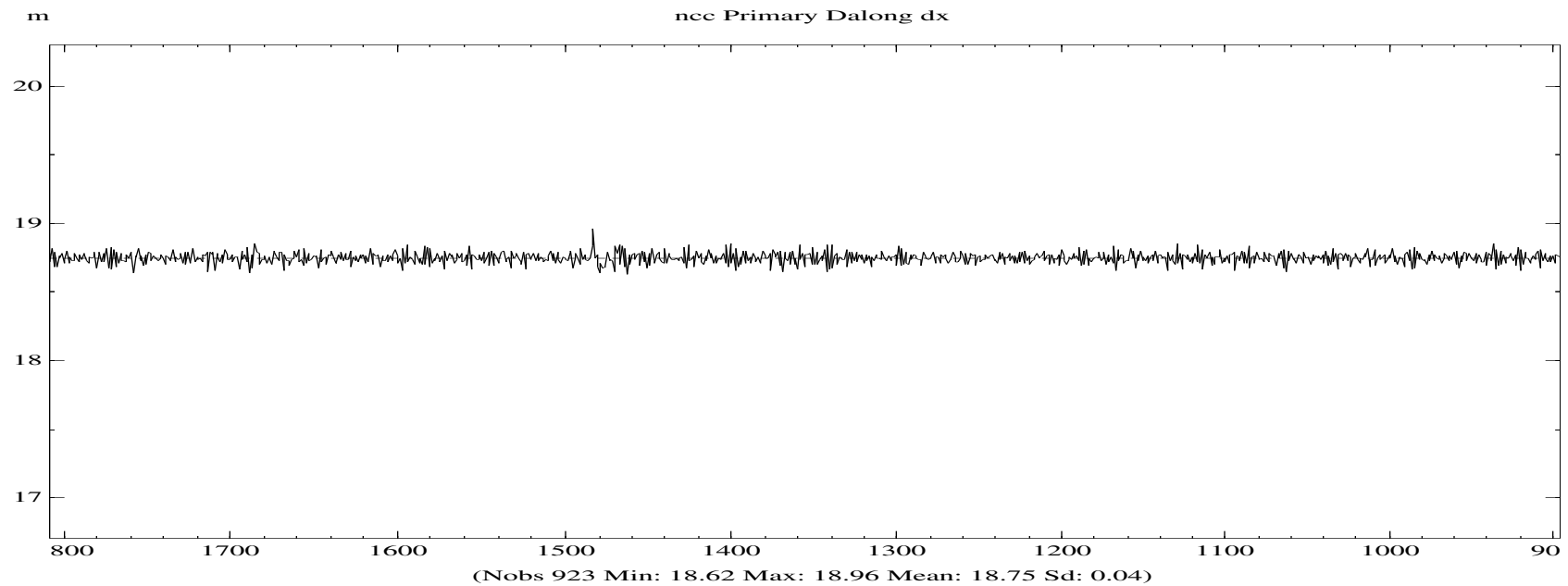




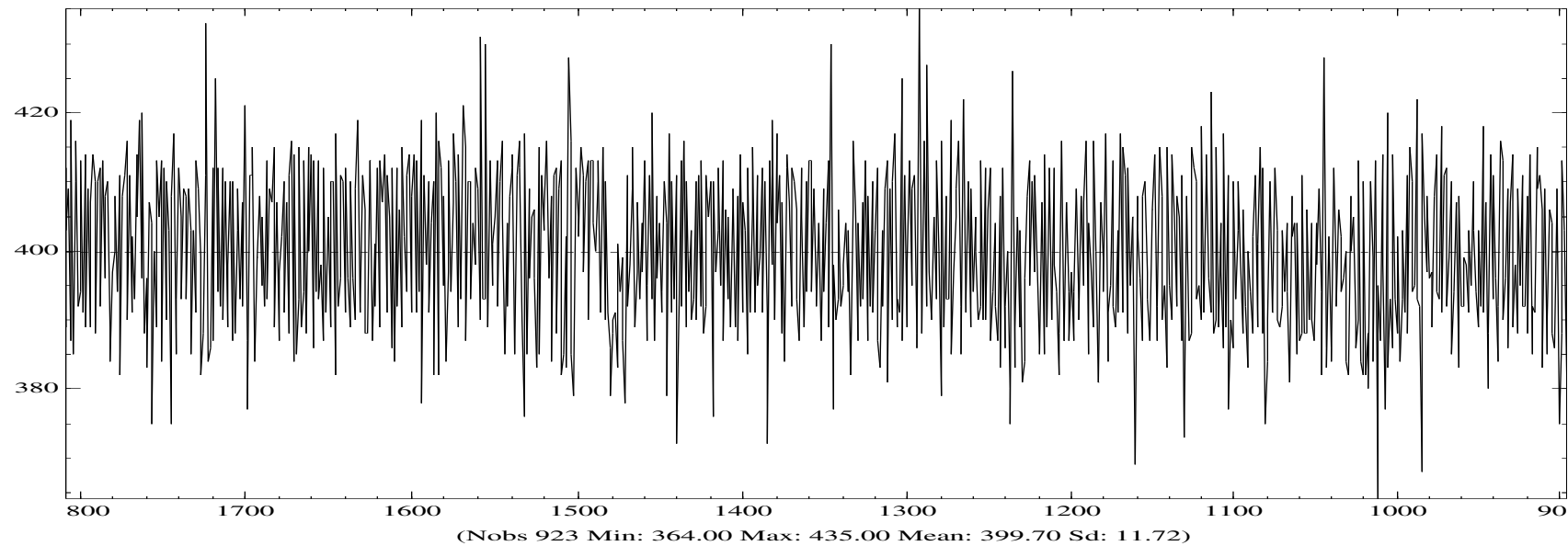




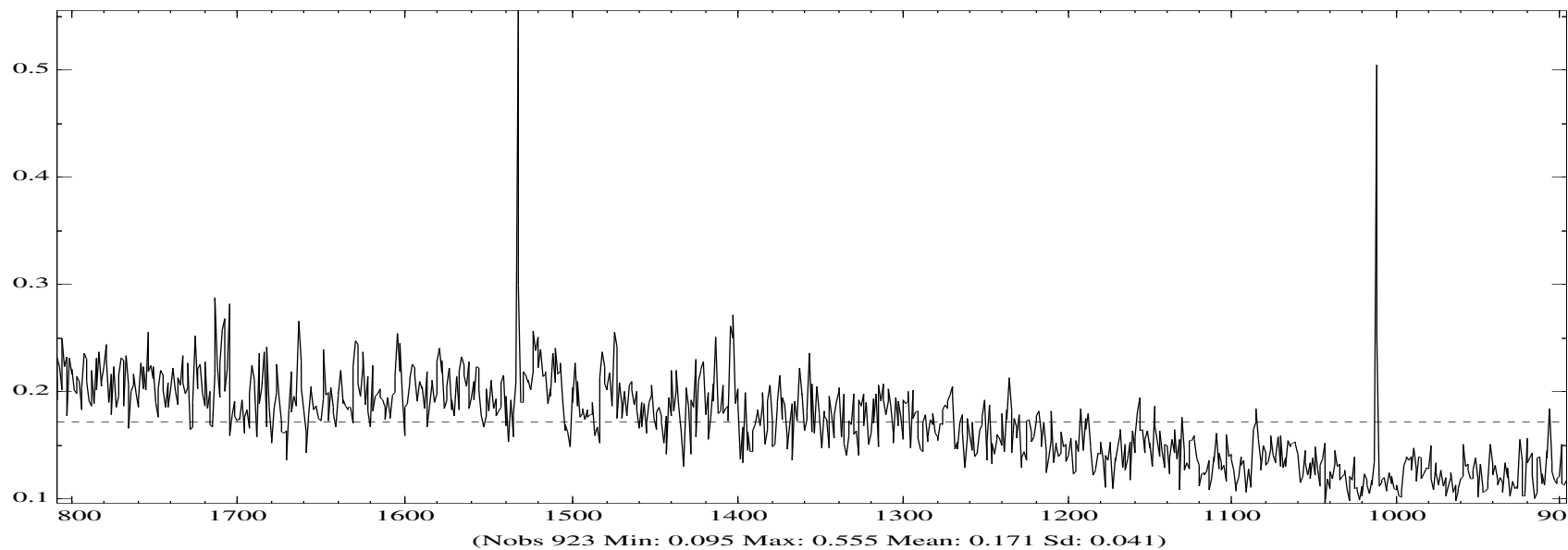


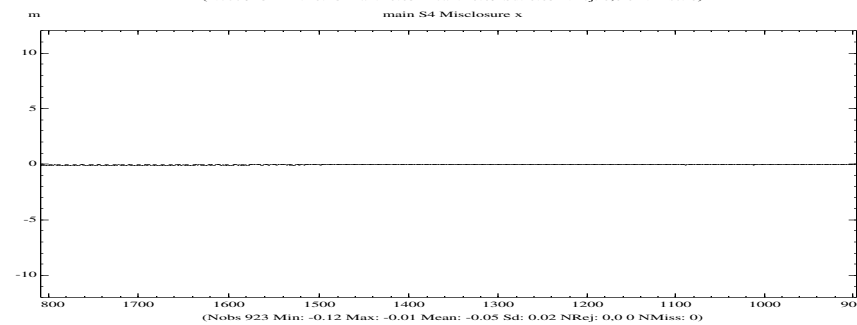
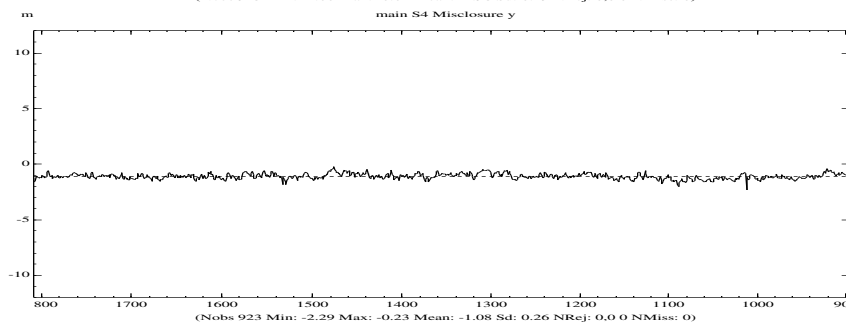
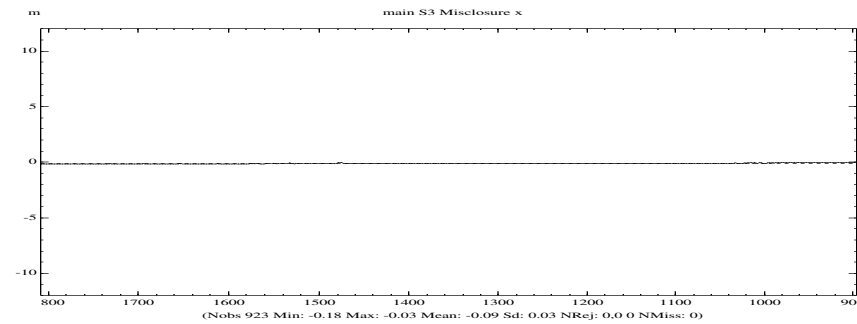
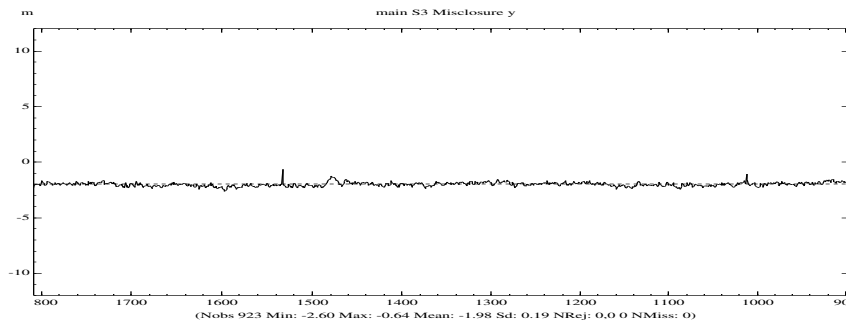
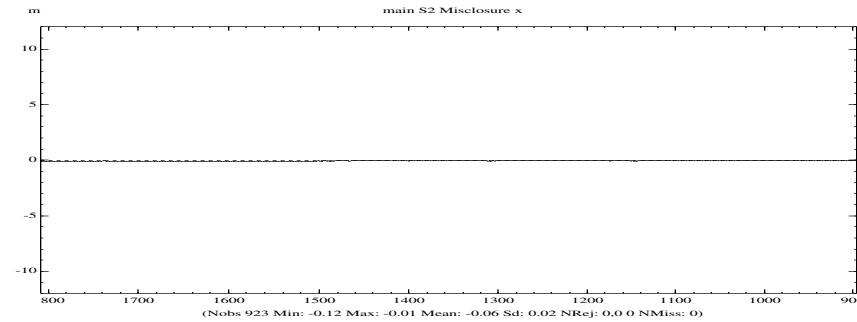
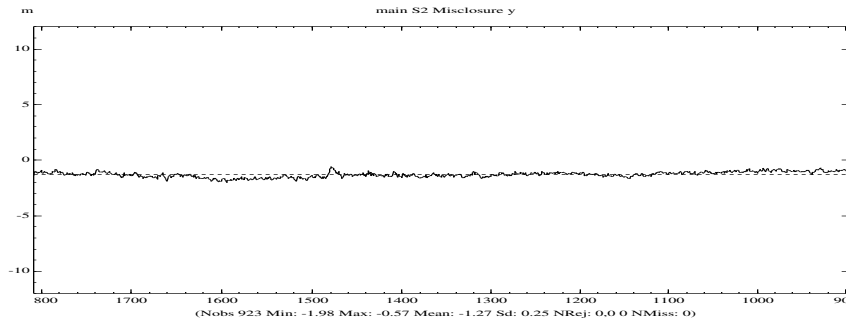
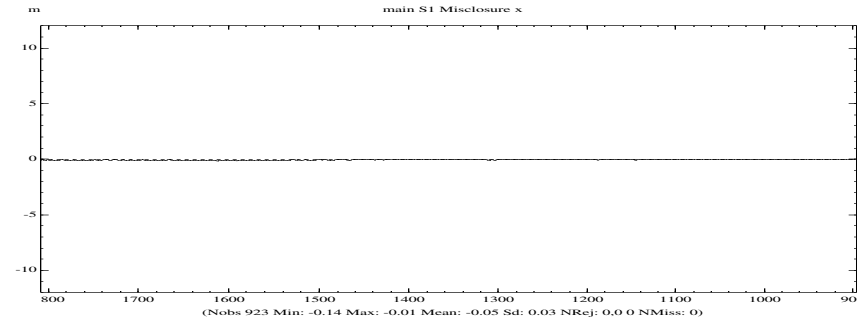
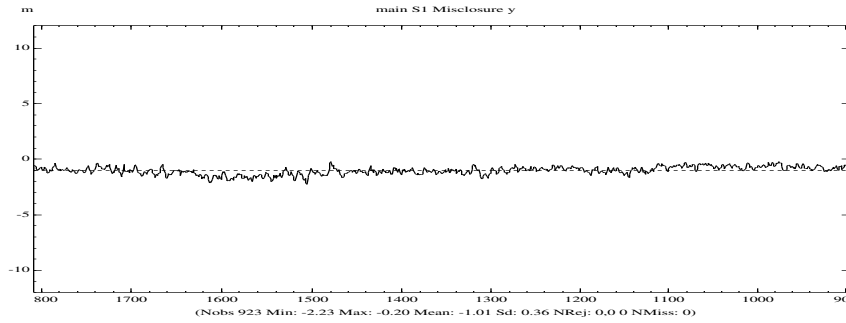


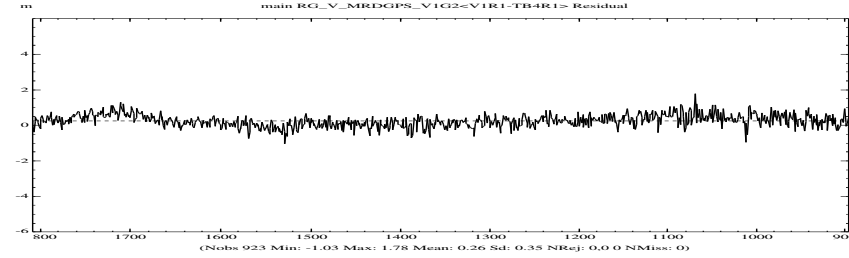
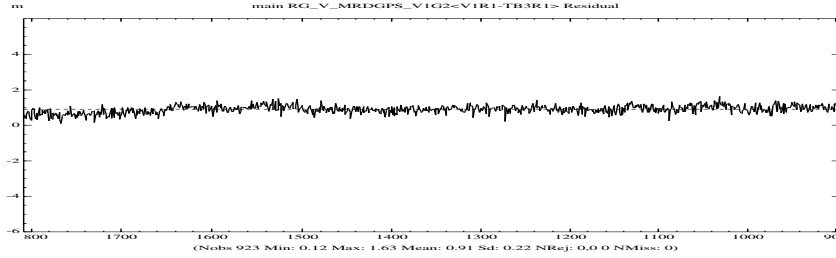
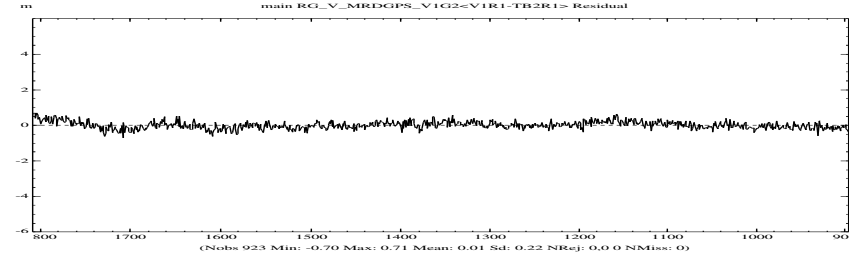
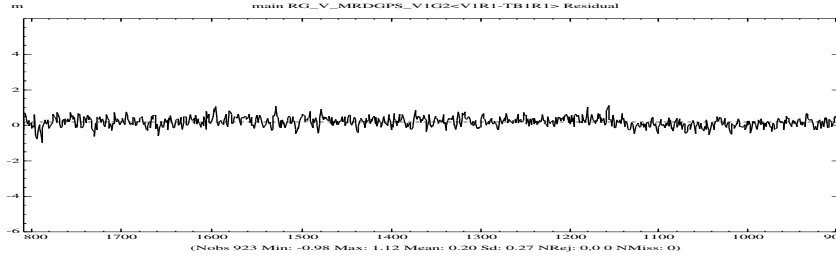
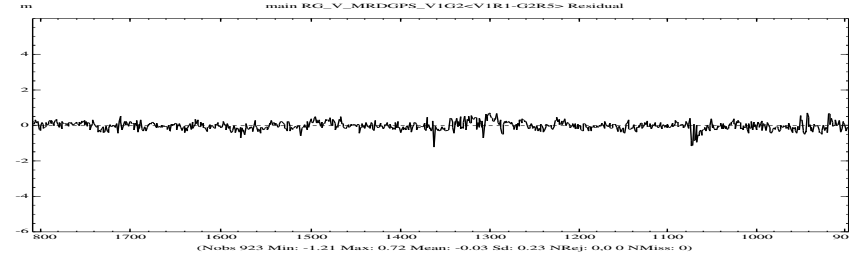
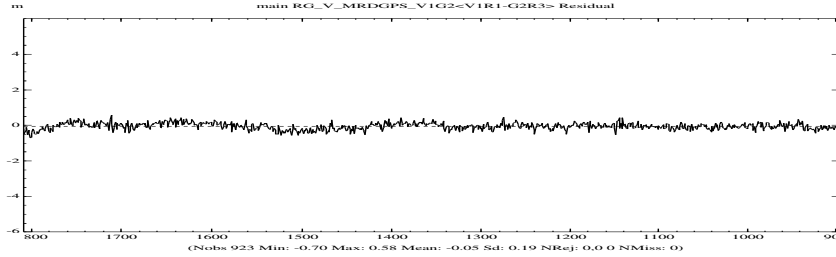
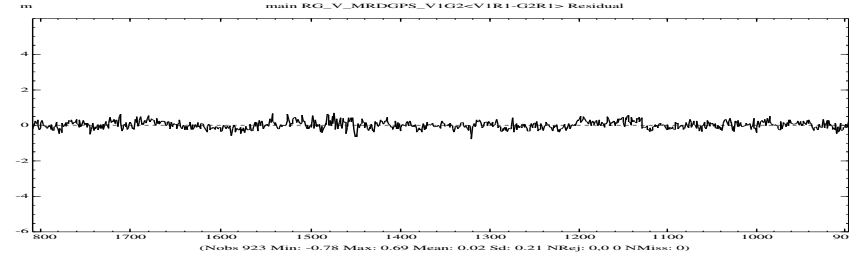
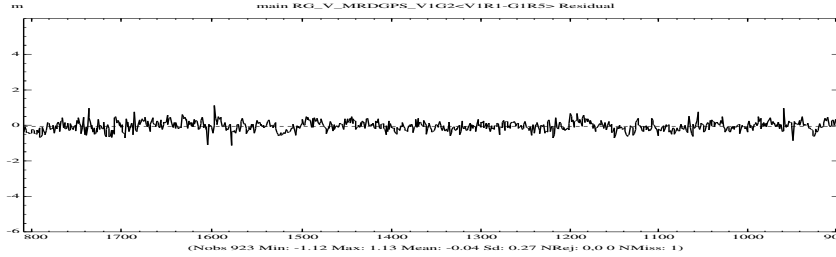
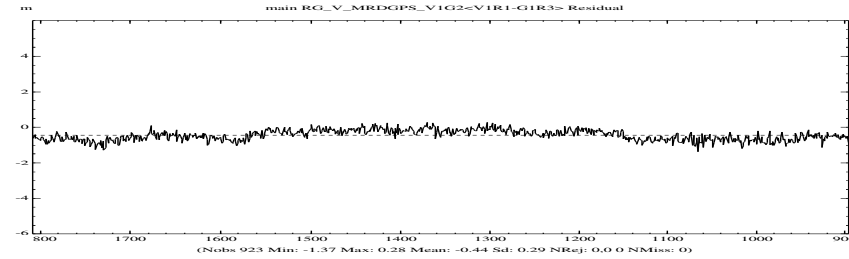
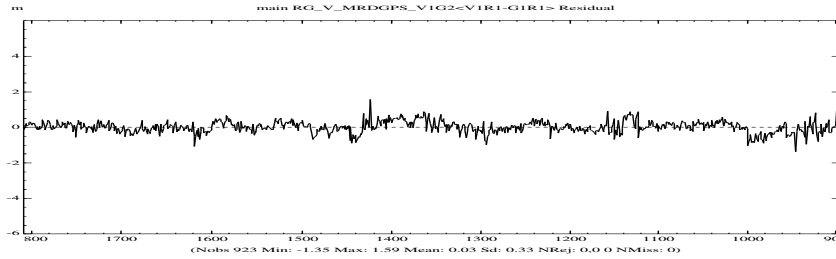
main DOF

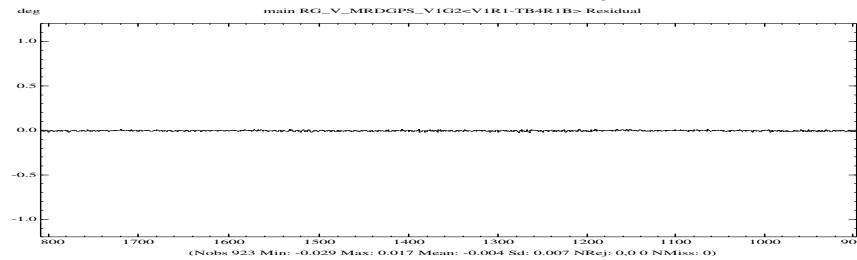
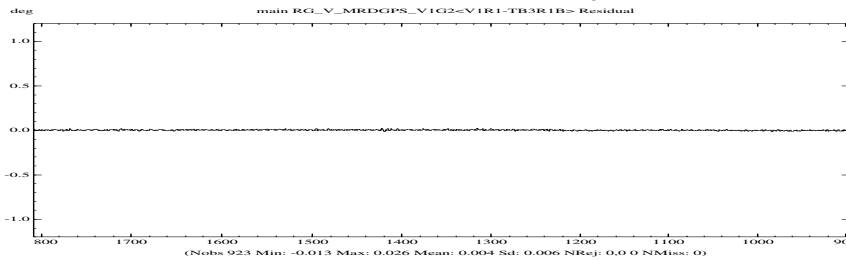
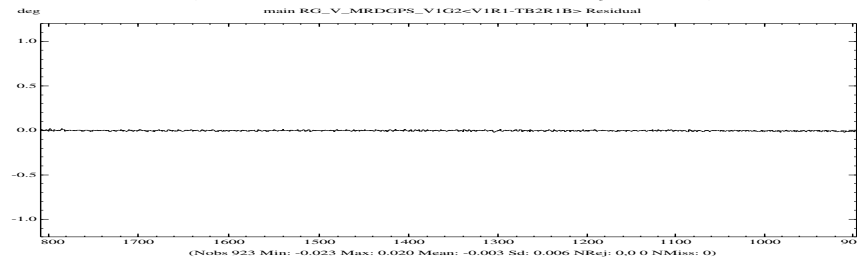
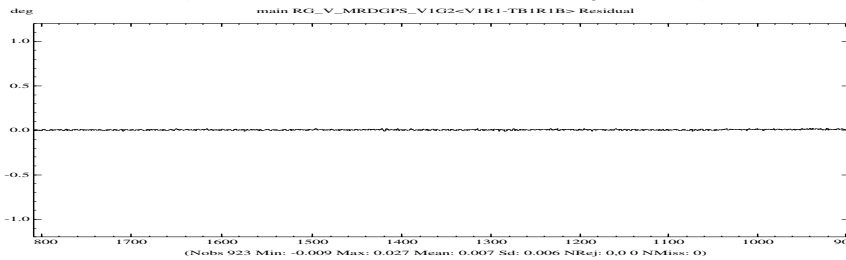
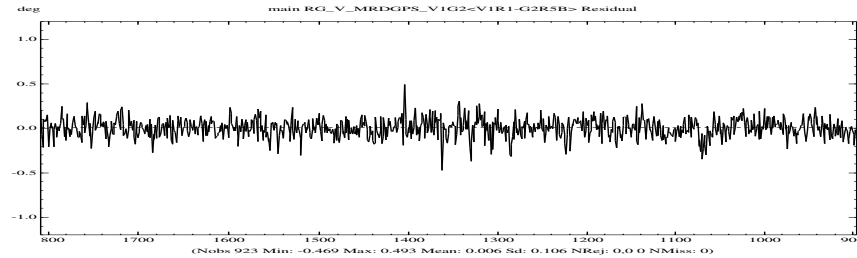
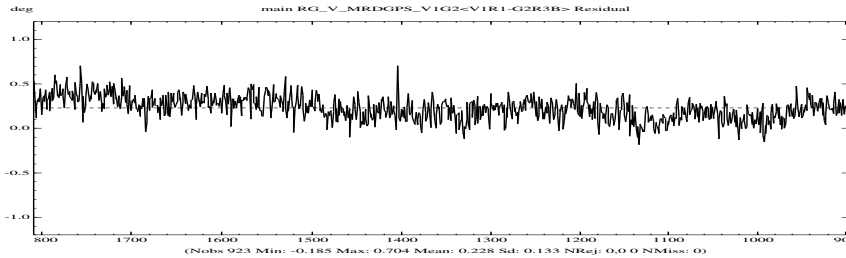
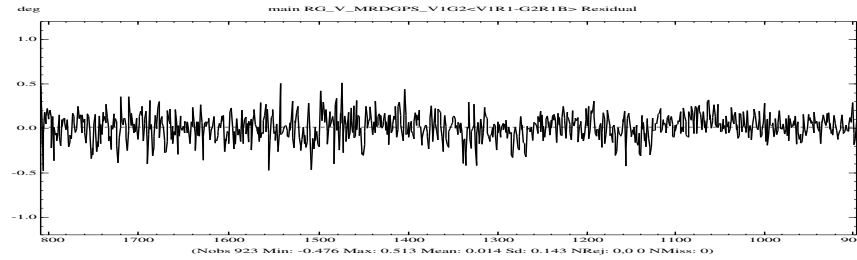
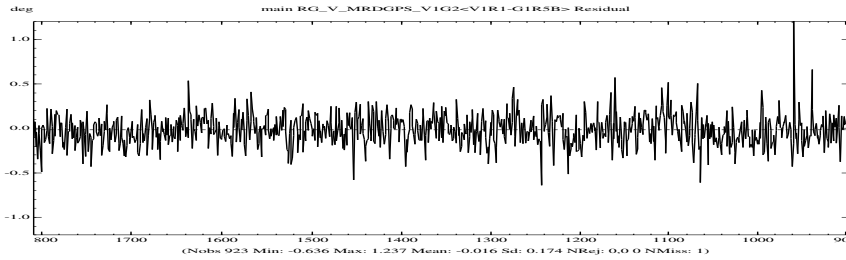
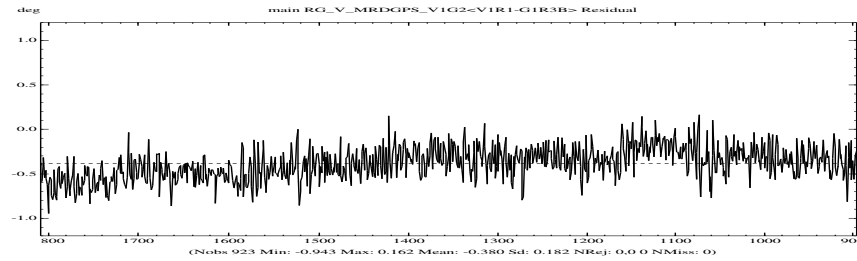
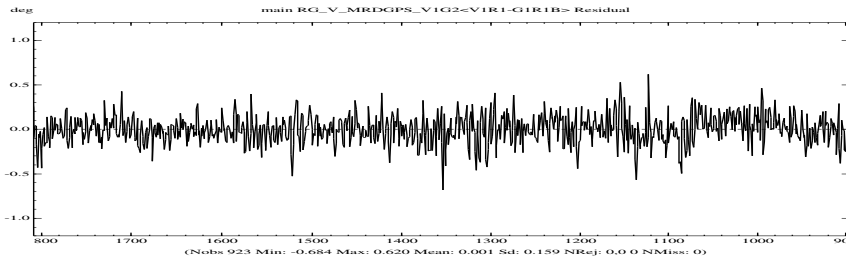


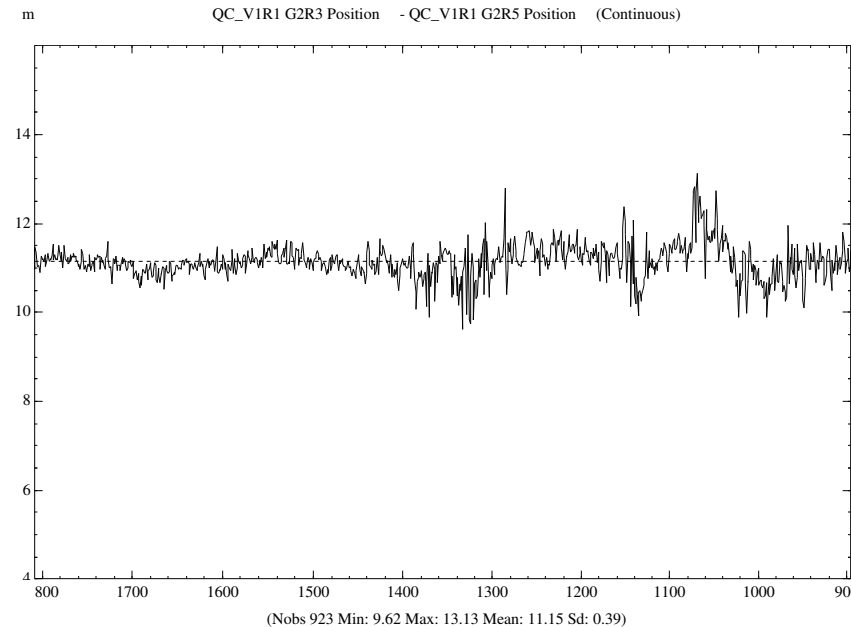
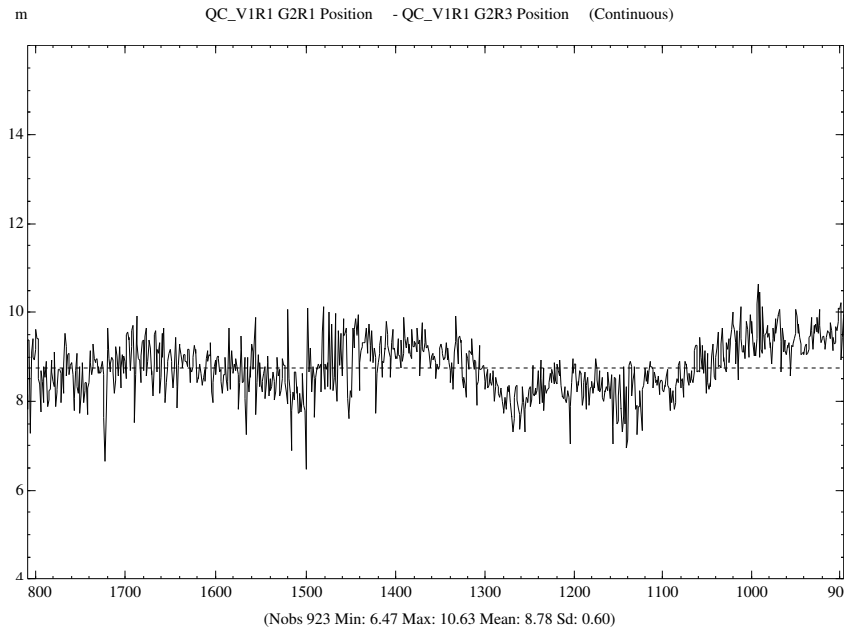
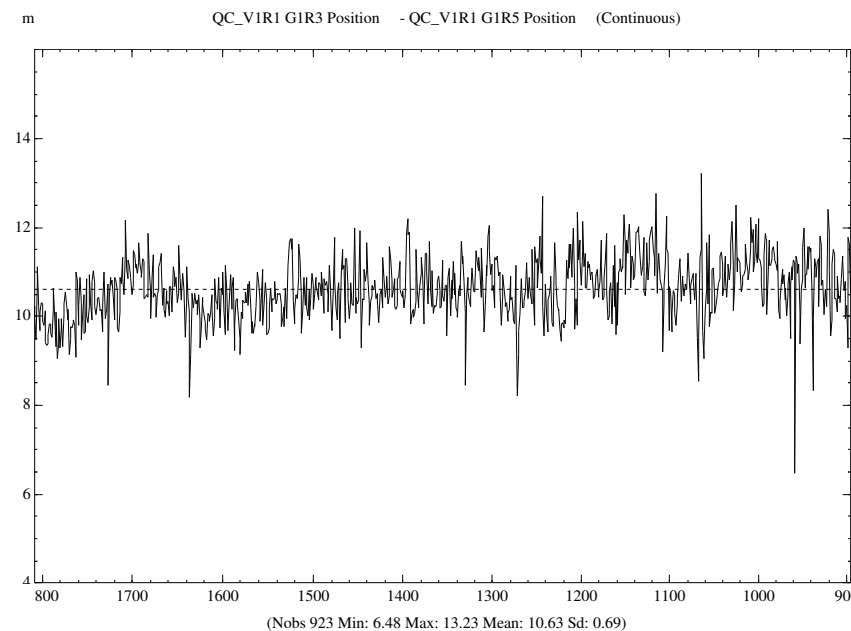
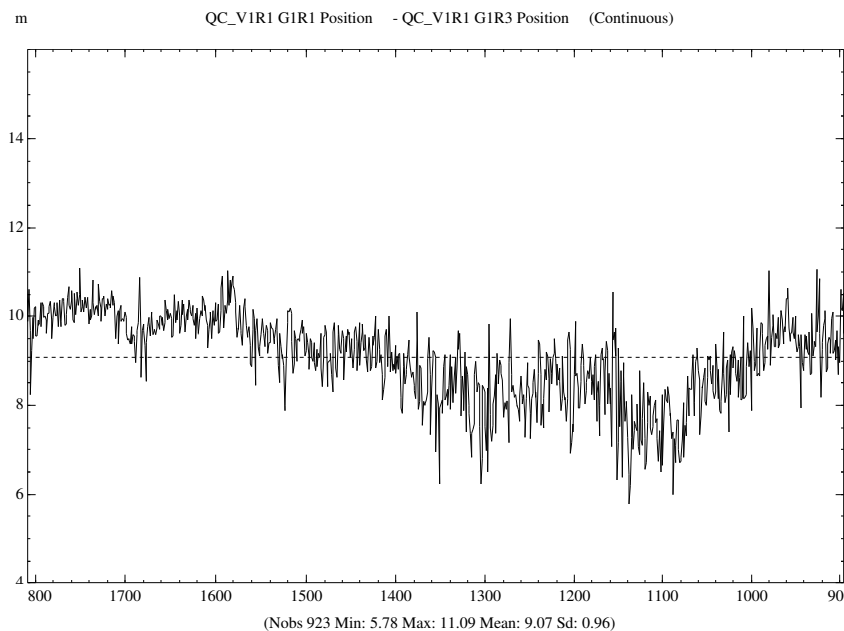
main Unit Variance



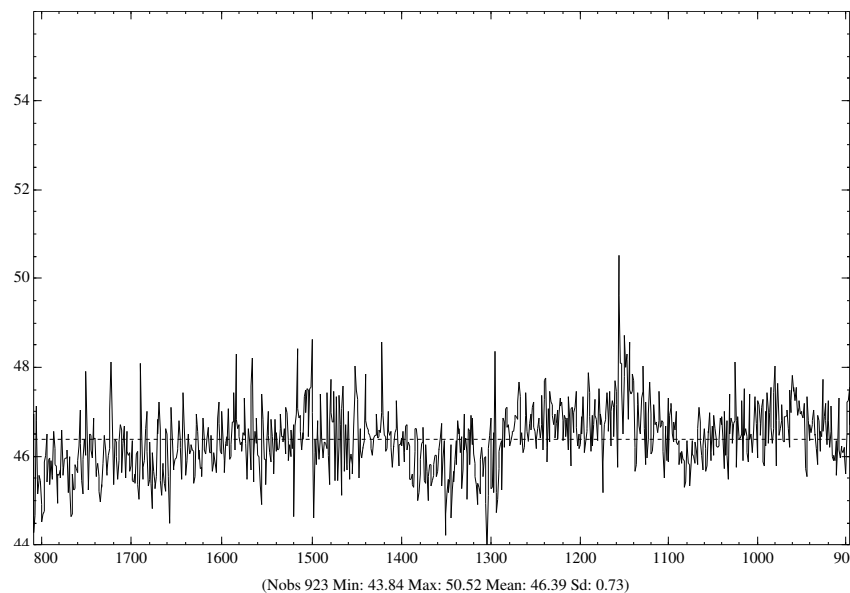




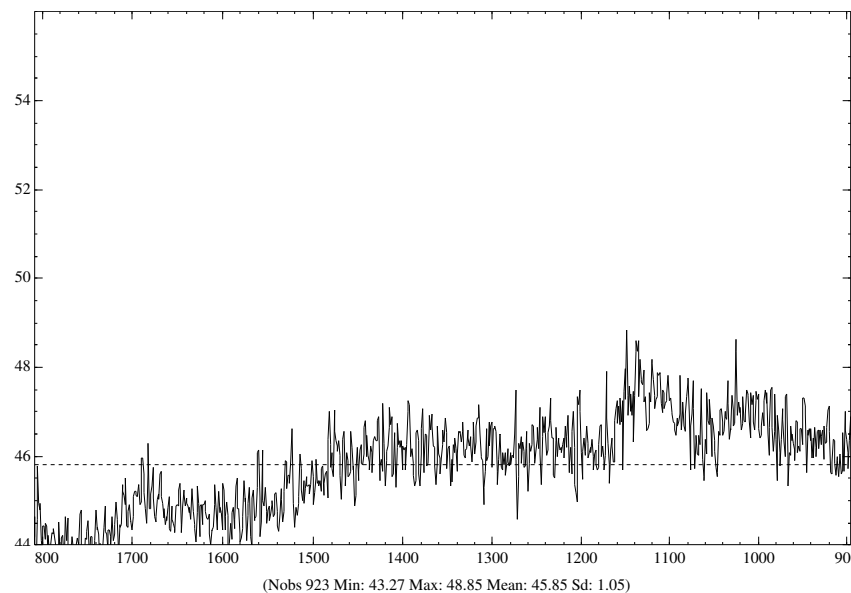




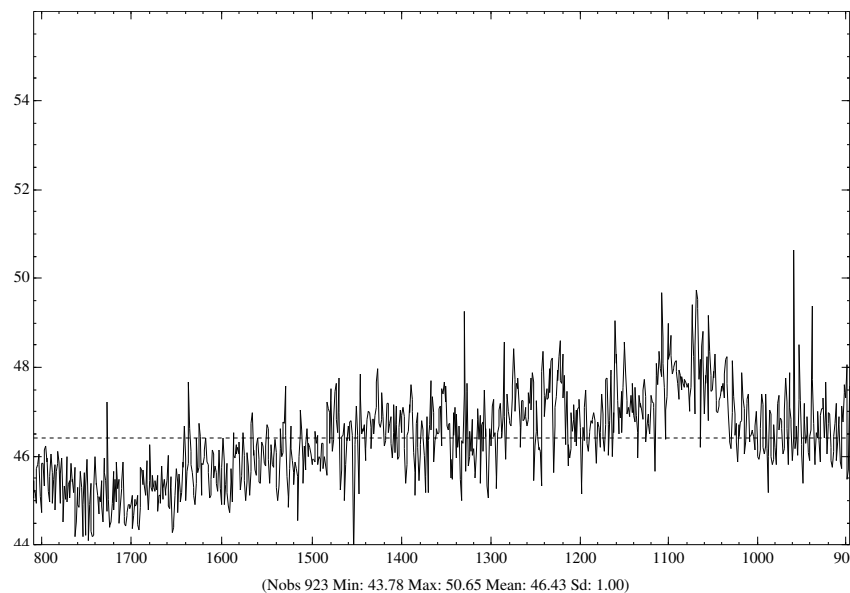
m QC_V1R1 G1R1 Position - QC_V1R1 G2R1 Position (Continuous)



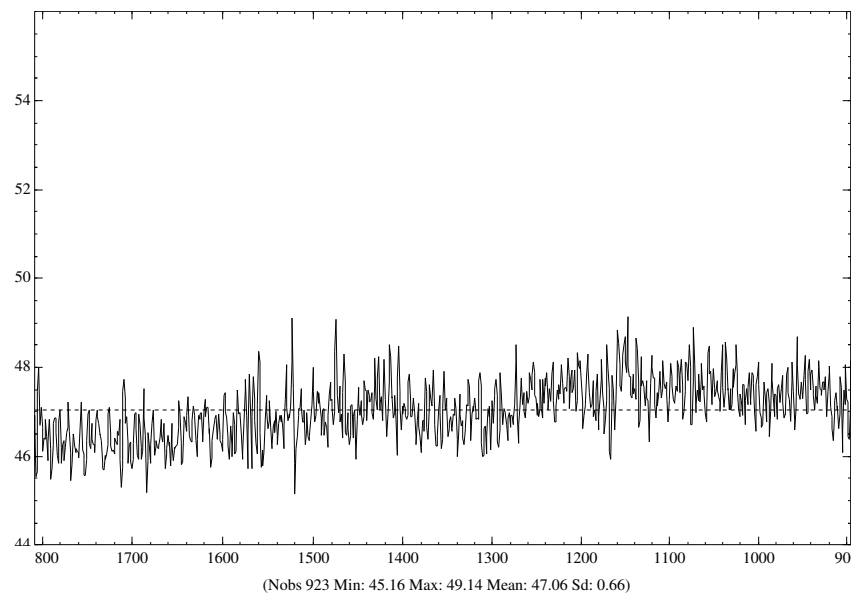
m QC_V1R1 G1R3 Position - QC_V1R1 G2R3 Position (Continuous)

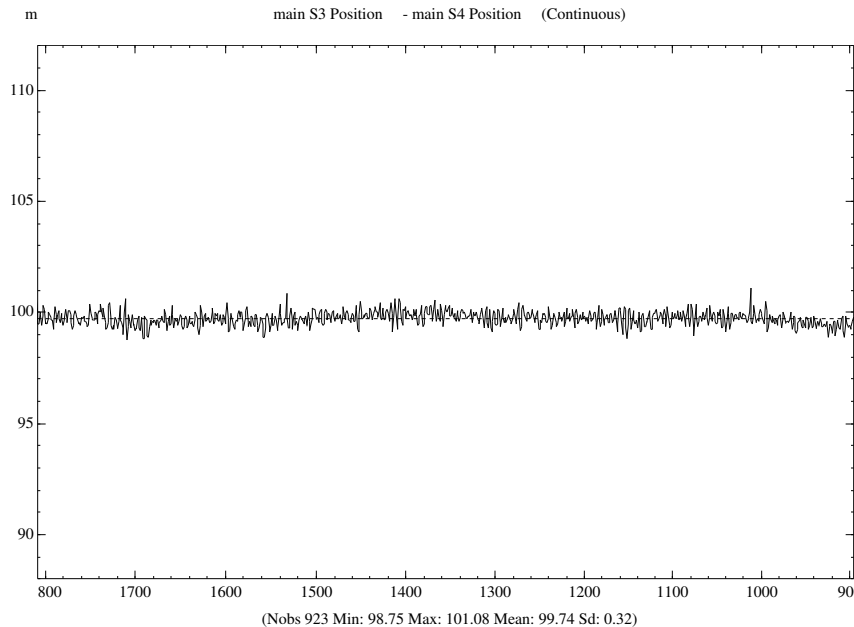
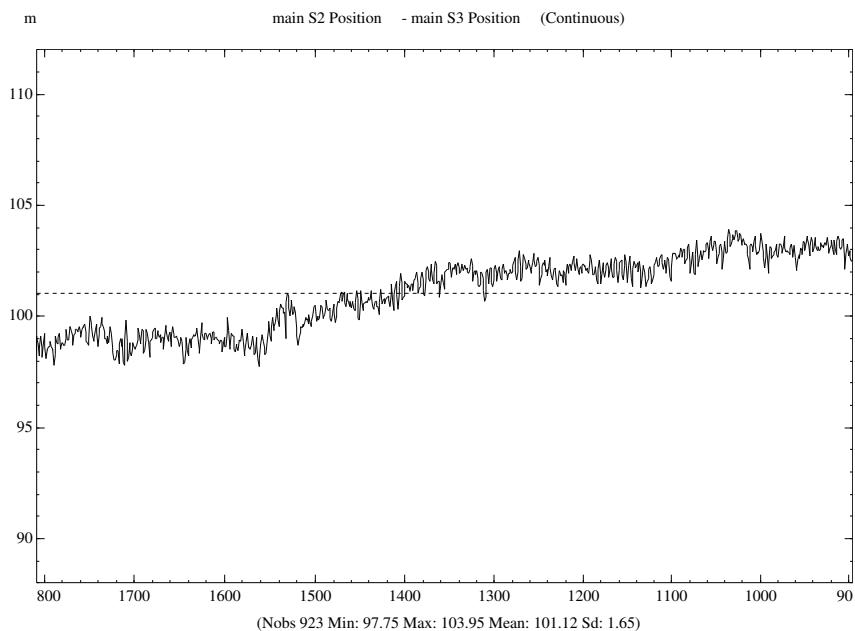
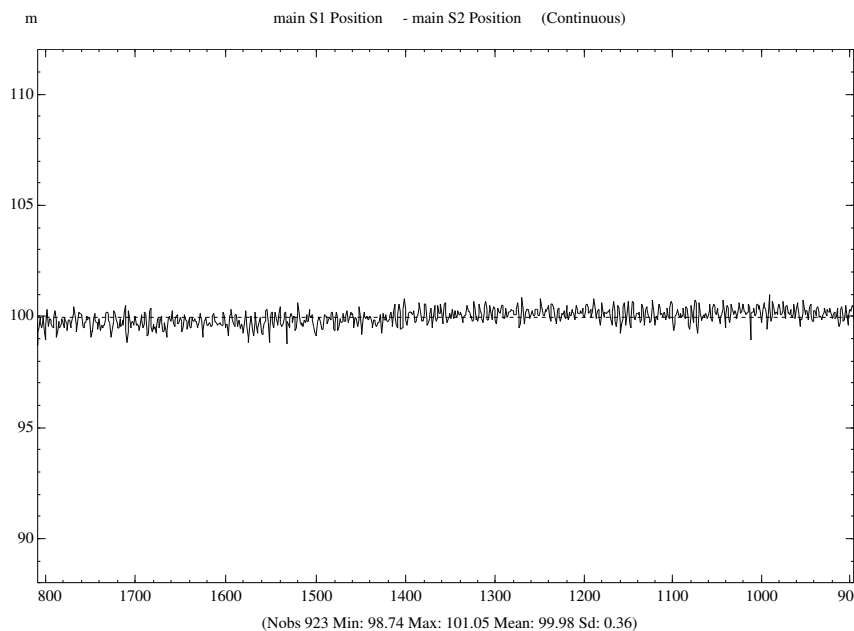


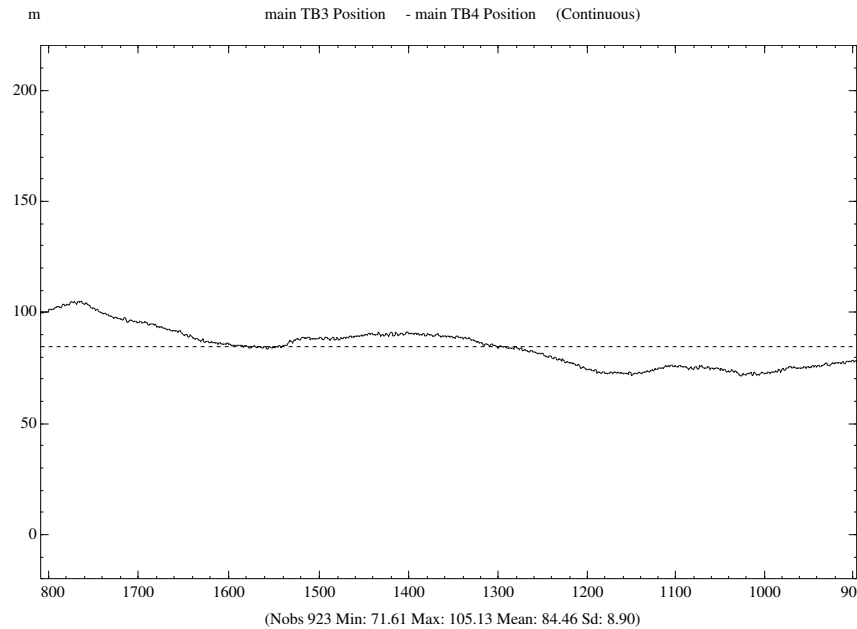
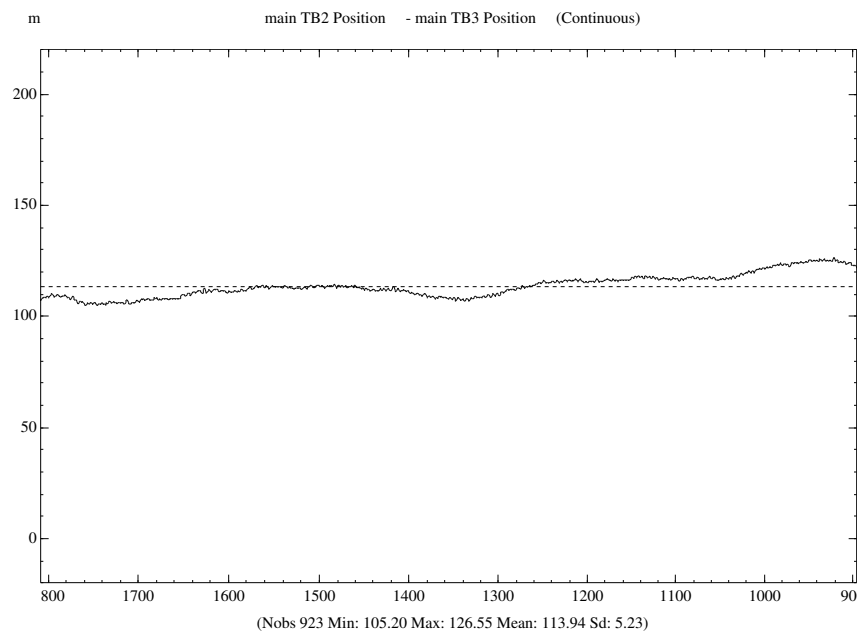
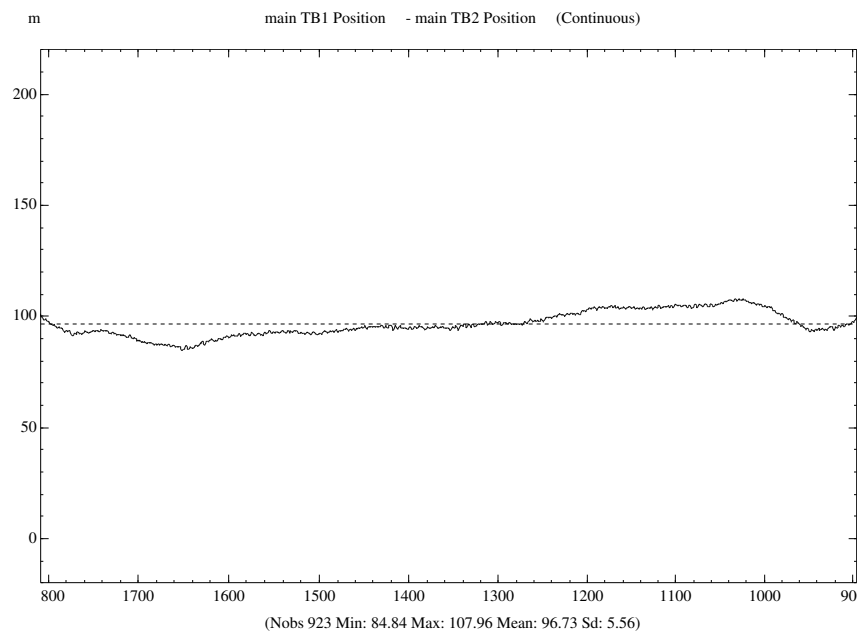
m QC_V1R1 G1R5 Position - QC_V1R1 G2R5 Position (Continuous)

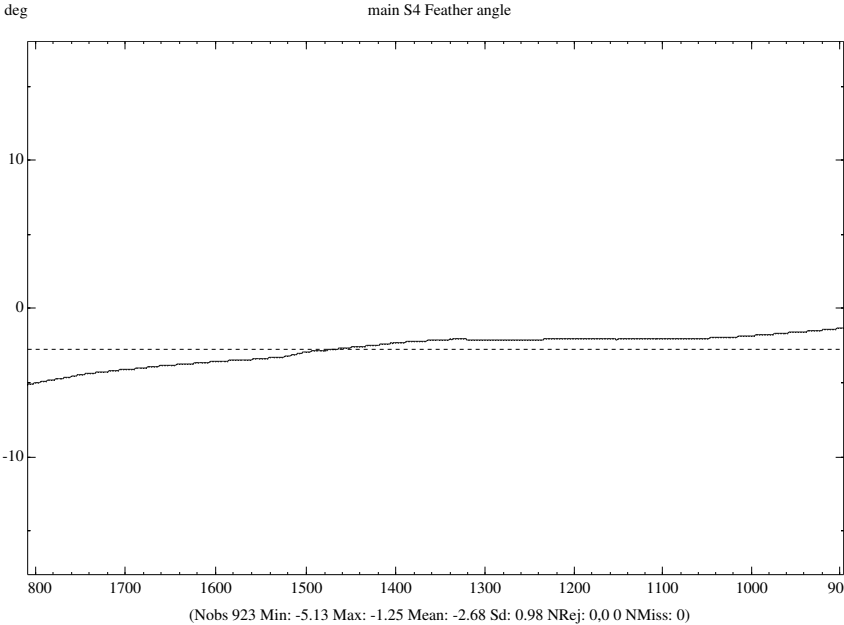
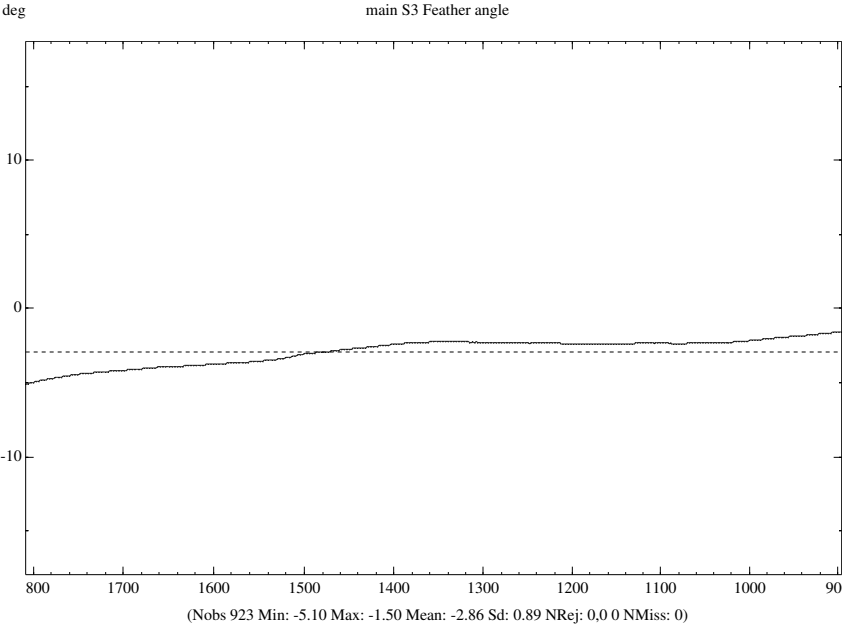
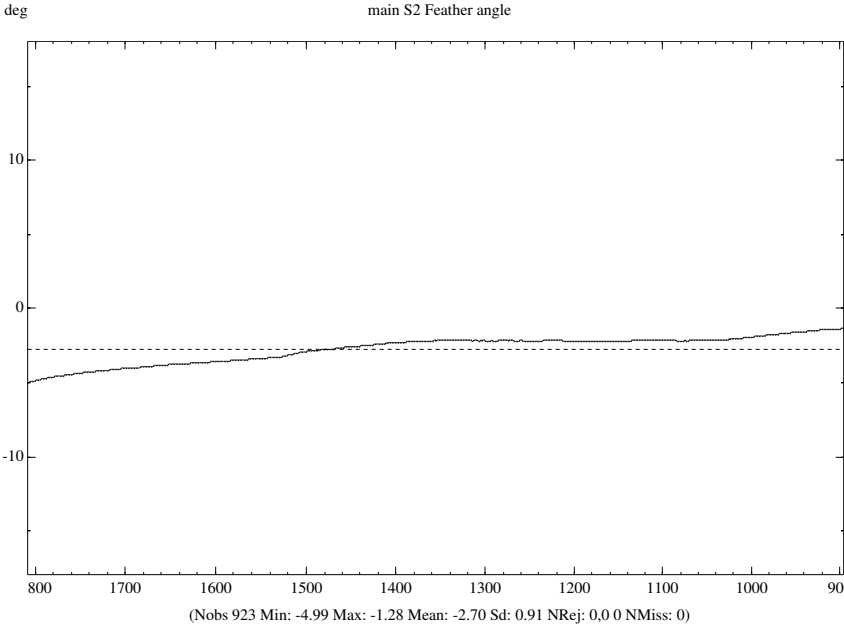
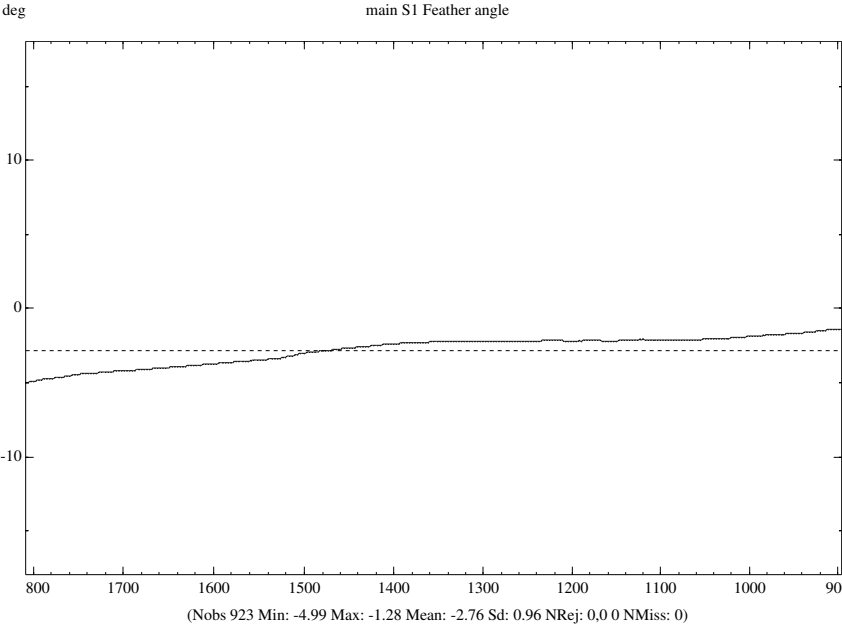


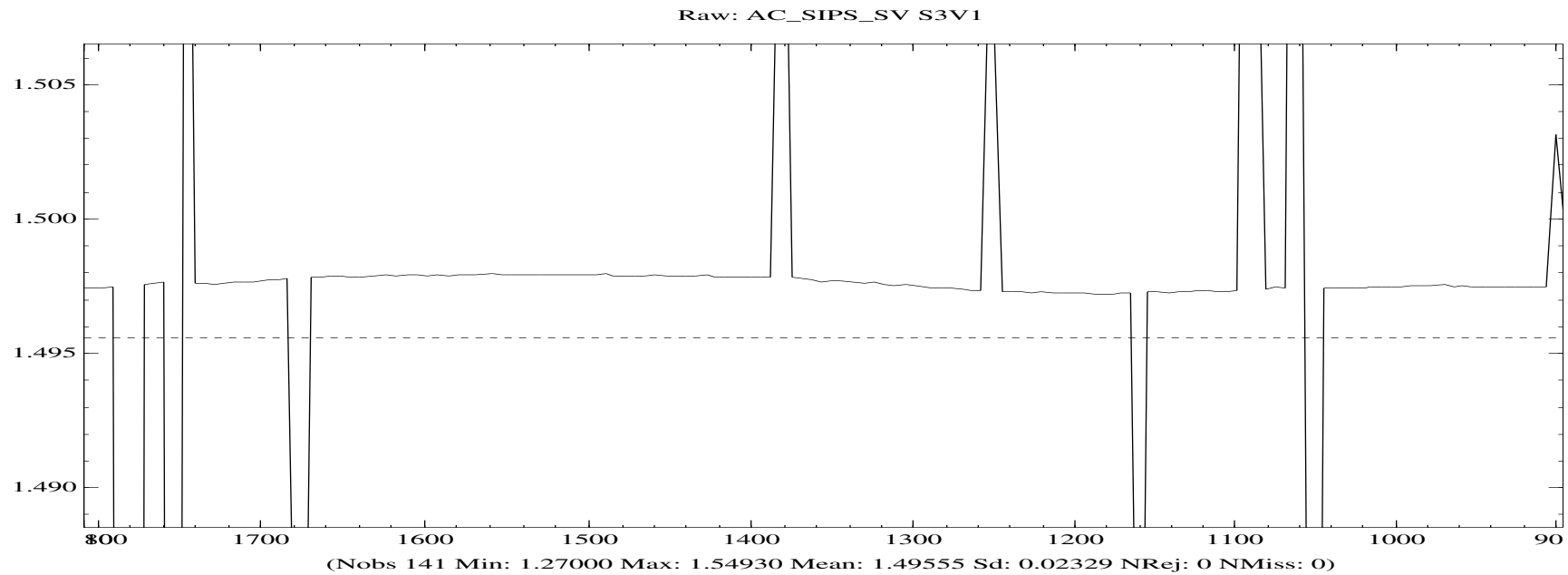
m main G1 Position - main G2 Position (Continuous)



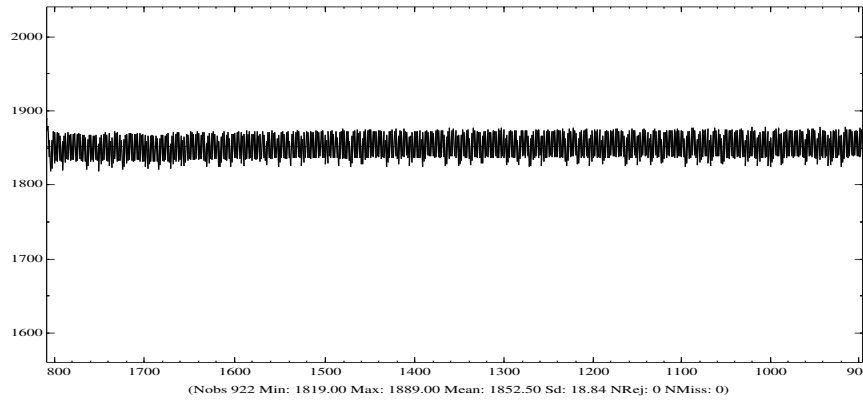




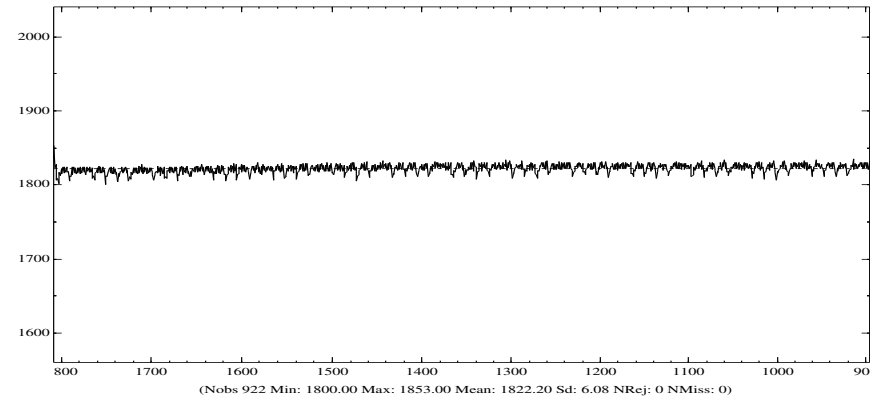




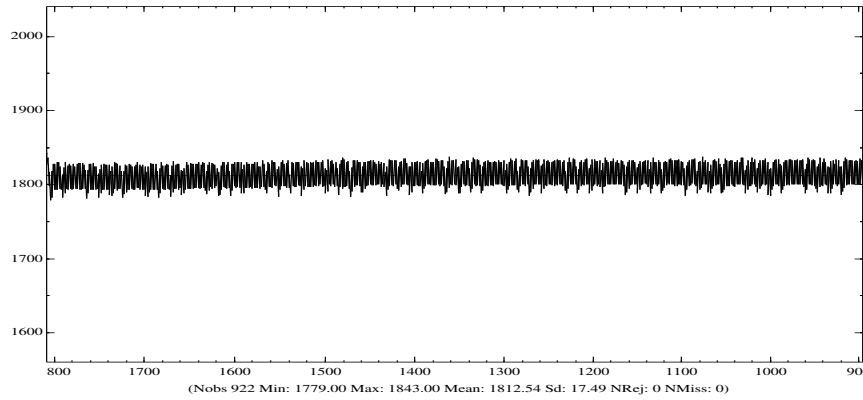
Raw: GN_SYNTRON_V2 Pressure 6 Data



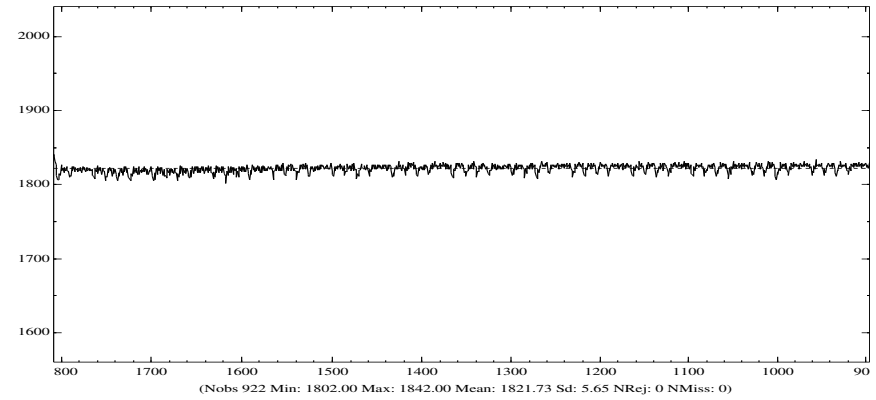
Raw: GN_SYNTRON_V2 Pressure 5 Data



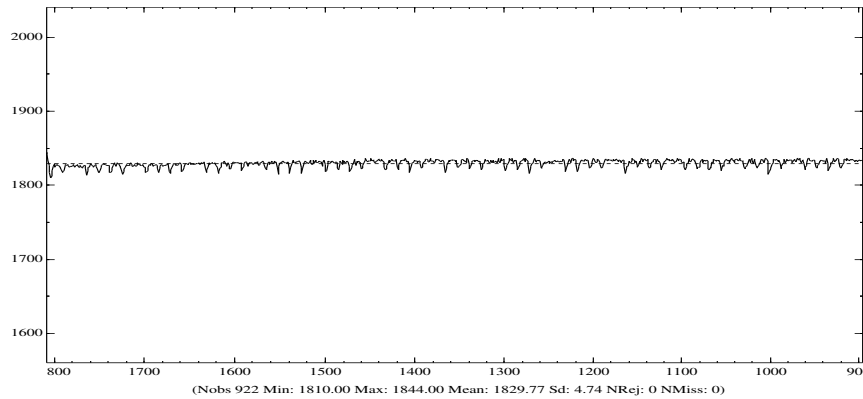
Raw: GN_SYNTRON_V2 Pressure 4 Data



Raw: GN_SYNTRON_V2 Pressure 3 Data



Raw: GN_SYNTRON_V2 Pressure 2 Data



Raw: GN_SYNTRON_V2 Pressure 1 Data

